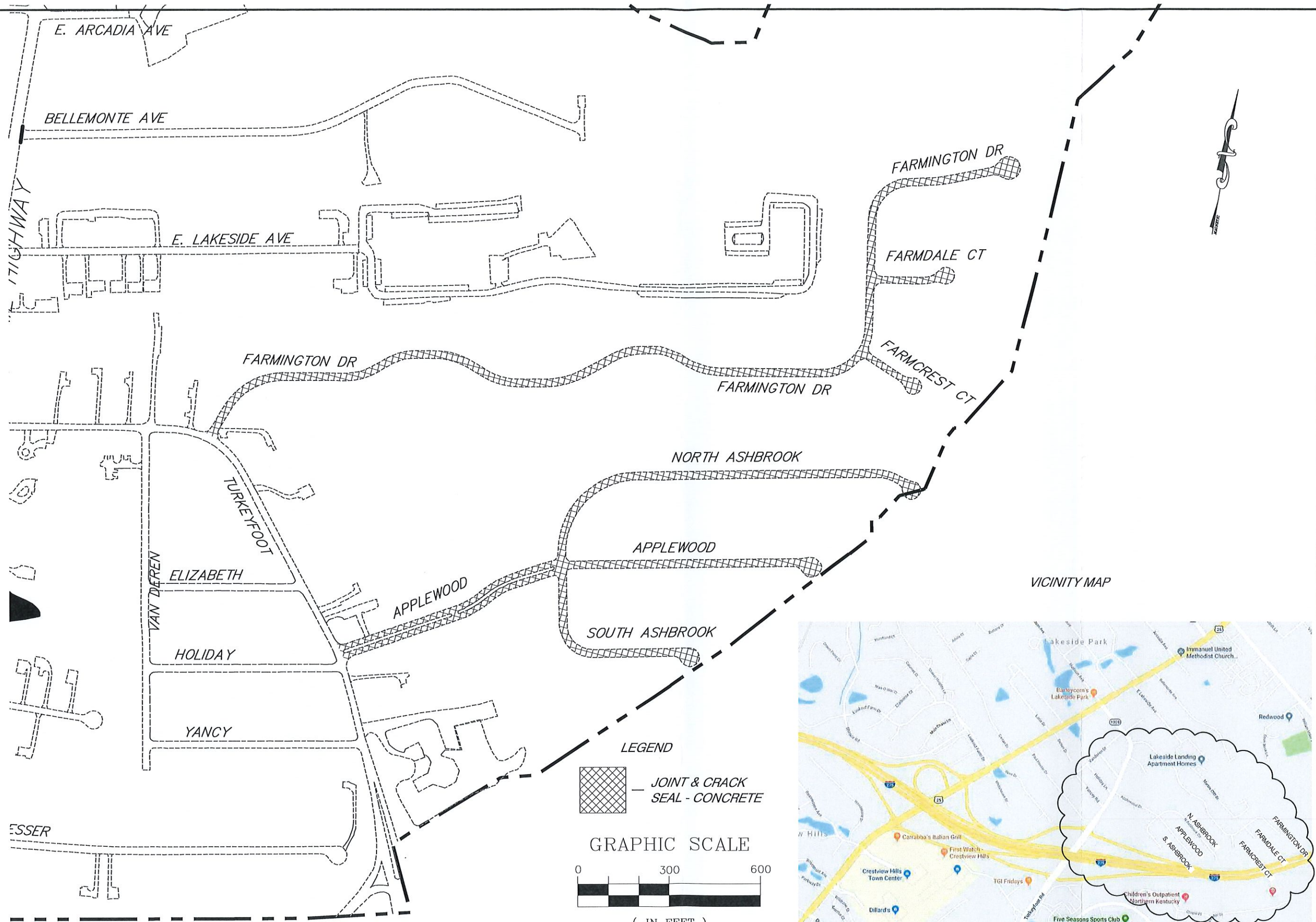




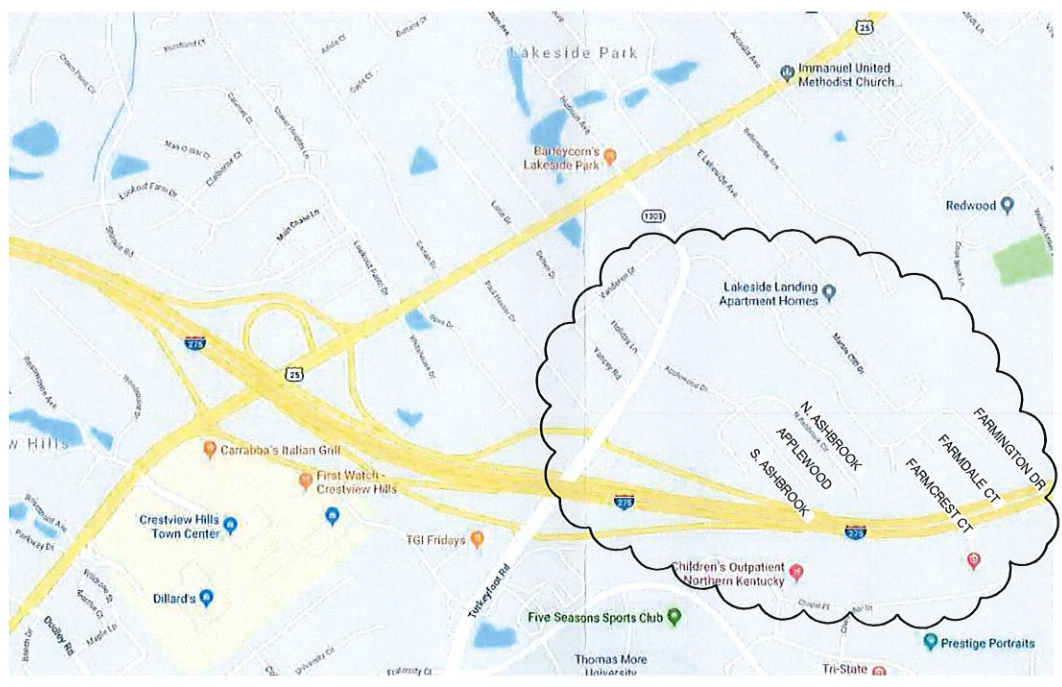
H:\2019\190752\DWG\BASE\190752_LAKESIDE PARK 2019 CRACK SEAL.dwg - 2019 JOINT_CRACK - 8/13/2019 5:06:11 PM - RYAN BATEK



LEGEND
 JOINT & CRACK SEAL - CONCRETE



VICINITY MAP



your trusted advisor
consultants
 engineers
 architects
 planners



ISSUED FOR:	BID
ISSUE DATE:	8/22/2019
SCALE:	1" = 300'
DESIGNED BY:	EODS
DRAWN BY:	EODS
CHECKED BY:	MHEL

**2019 JOINT & CRACK SEAL
 LAKESIDE PARK, KY
 - KENTON COUNTY -**

PLAN SHEET

PROJECT NO.	
190752	
DISCIPLINE	
CIVIL	
SHEET NAME	
PLN	
SHEET	OF
1	1