

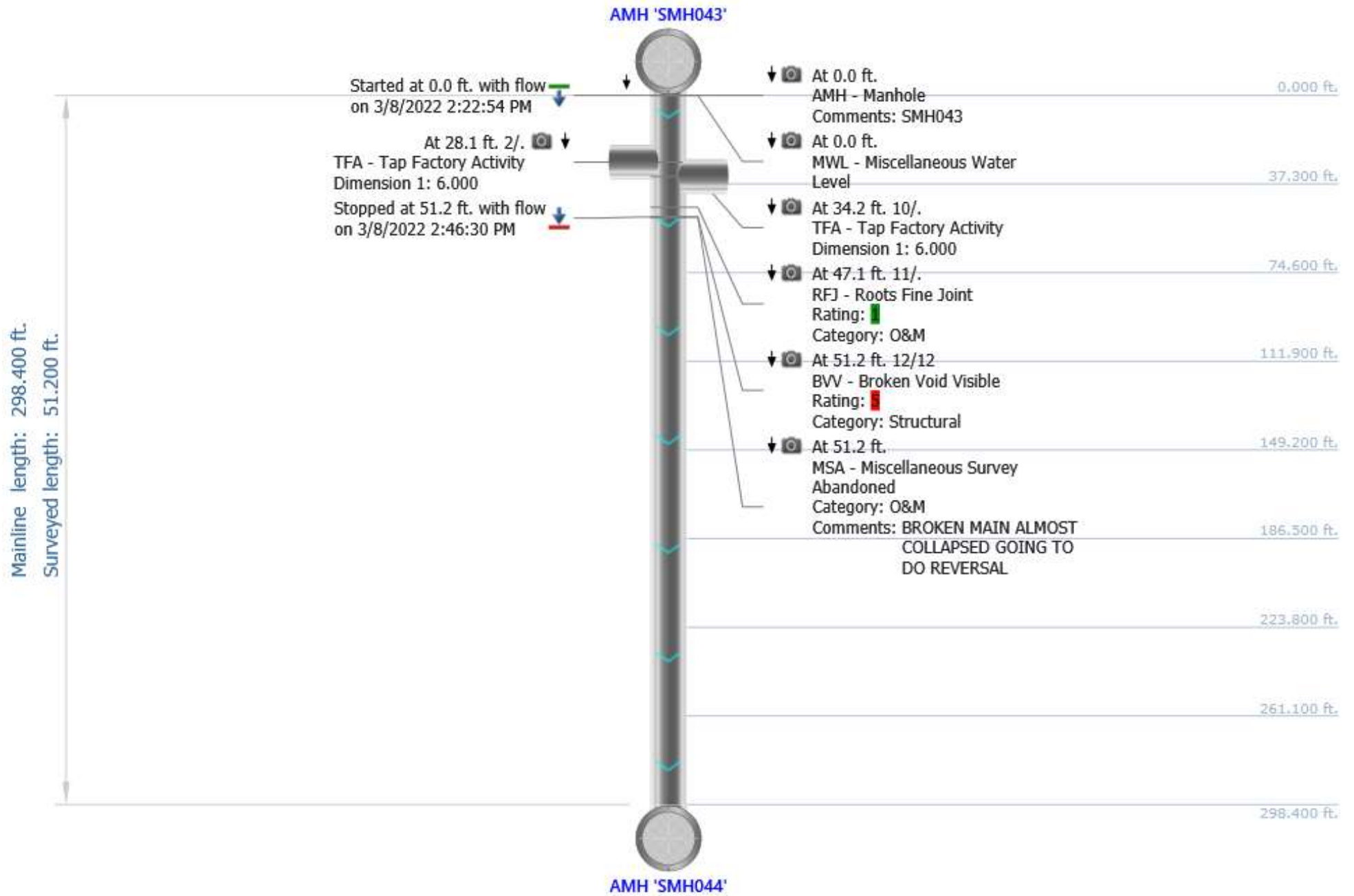
PACP Report with Pipe Run and Incident Snapshots

Surveyed by: DAN	Certificate number: U-716-07004752	Owner:	Customer:	Drainage area:	P/O number:	Sheet number:
Pipe segment ref.: SMH043_SMH044	Start date/time: 20220308 14:22	Street: SUMMIT ST		City: SMITHVILLE		
Location details:		Upstream MH No: SMH043	Rim to invert:	Grade to invert:	Rim to grade:	
Pipe use: SS	Direction: D	Flow control:	Downstream MH No: SMH044	Rim to invert:	Grade to invert:	Rim to grade:
Height: 8 in.	Width:	Shape: C	Material: VCP	Lining method:	Pipe joint length:	Total length: 298.400 ft.
Media label:	PreCleaning: L	Date cleaned:	Weather: 1	Length surveyed: 51.200 ft.	Purpose:	Sewer category:
Project name: Sewer Cleaning & CCTV - Project No. 210670		Additional info:				

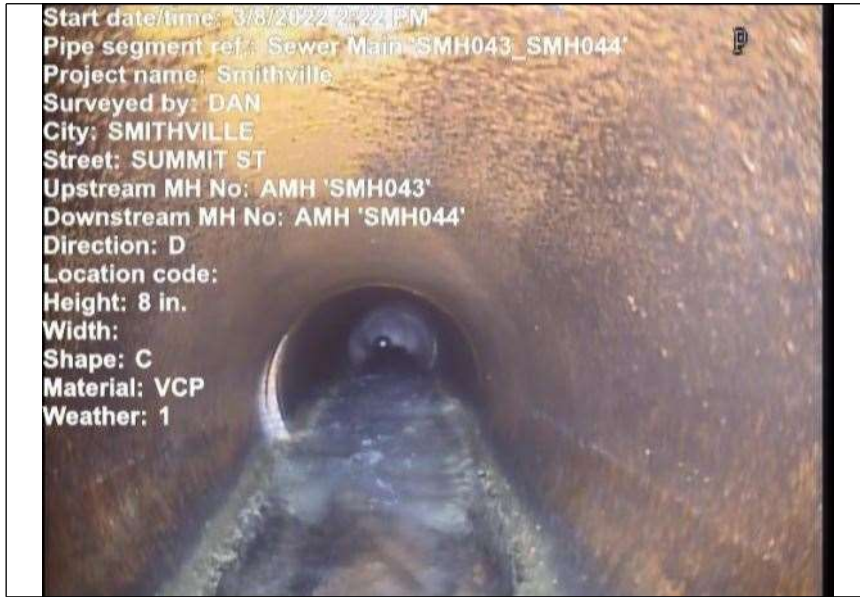
Grade	Structural:					O&M:					Overall:	
	Amount of Defects	Segment Grade	Pipe Rating	Quick Rating	Pipe Rating Index	Amount of Defects	Segment Grade	Pipe Rating	Quick Rating	Pipe Rating Index	Pipe Rating	Pipe Rating Index
1	0	0	5	5100	5.0	1	1	1	1100	1.0	6	3.0
2	0	0				0	0					
3	0	0				0	0					
4	0	0				0	0					
5	1	5				0	0					

Observations

Distance	Video Ref.	PACP Code	Continuous	S/M/L	Value Inches (mm)		%	Joint	Circumferential Location		Rating	Image Ref.	Remarks
					1st	2nd			At/From	To			
0.0 ft.		AMH						<input type="checkbox"/>	/			SMH043_SMH044_AM H_0.0 ft.JPG	SMH043
0.0 ft.		MWL					5	<input type="checkbox"/>	/			SMH043_SMH044_M WL_0.0 ft.JPG	
28.1 ft.	00:02:47	TFA			6.000			<input type="checkbox"/>	2 /			SMH043_SMH044_TF A_28.1 ft.JPG	
34.2 ft.	00:03:21	TFA			6.000			<input type="checkbox"/>	10 /			SMH043_SMH044_TF A_34.2 ft.JPG	
47.1 ft.	00:04:03	RFJ						<input checked="" type="checkbox"/>	11 /	1		SMH043_SMH044_RF J_47.1 ft.JPG	
51.2 ft.	00:07:01	MSA						<input type="checkbox"/>	/			SMH043_SMH044_MS A_51.2 ft.JPG	BROKEN MAIN ALMOST COLLAPSED GOING TO DO REVERSAL
51.2 ft.	00:05:42	BVV						<input type="checkbox"/>	12 / 12	5		SMH043_SMH044_BV V_51.2 ft.JPG	



Photos



At: 0 ft. AMH - Manhole
Joint: No SMH043



At: 0 ft. MWL - Miscellaneous Water Level
Joint: No 5%



At: 28.1 ft. 2/. TFA - Tap Factory Activity
Joint: No

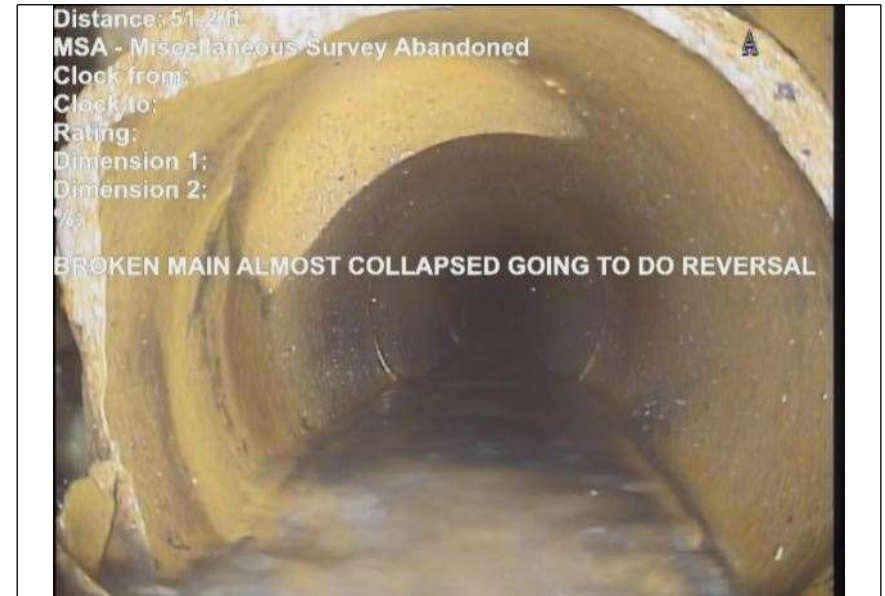


At: 34.2 ft. 10/. TFA - Tap Factory Activity
Joint: No

Photos



At: 47.1 ft. 11/. RFJ - Roots Fine Joint
Joint: Yes



At: 51.2 ft. MSA - Miscellaneous Survey Abandoned
Joint: No **BROKEN MAIN ALMOST COLLAPSED GOING TO DO REVERSAL**



At: 51.2 ft. BVV - Broken Void Visible
12/12
Joint: No