

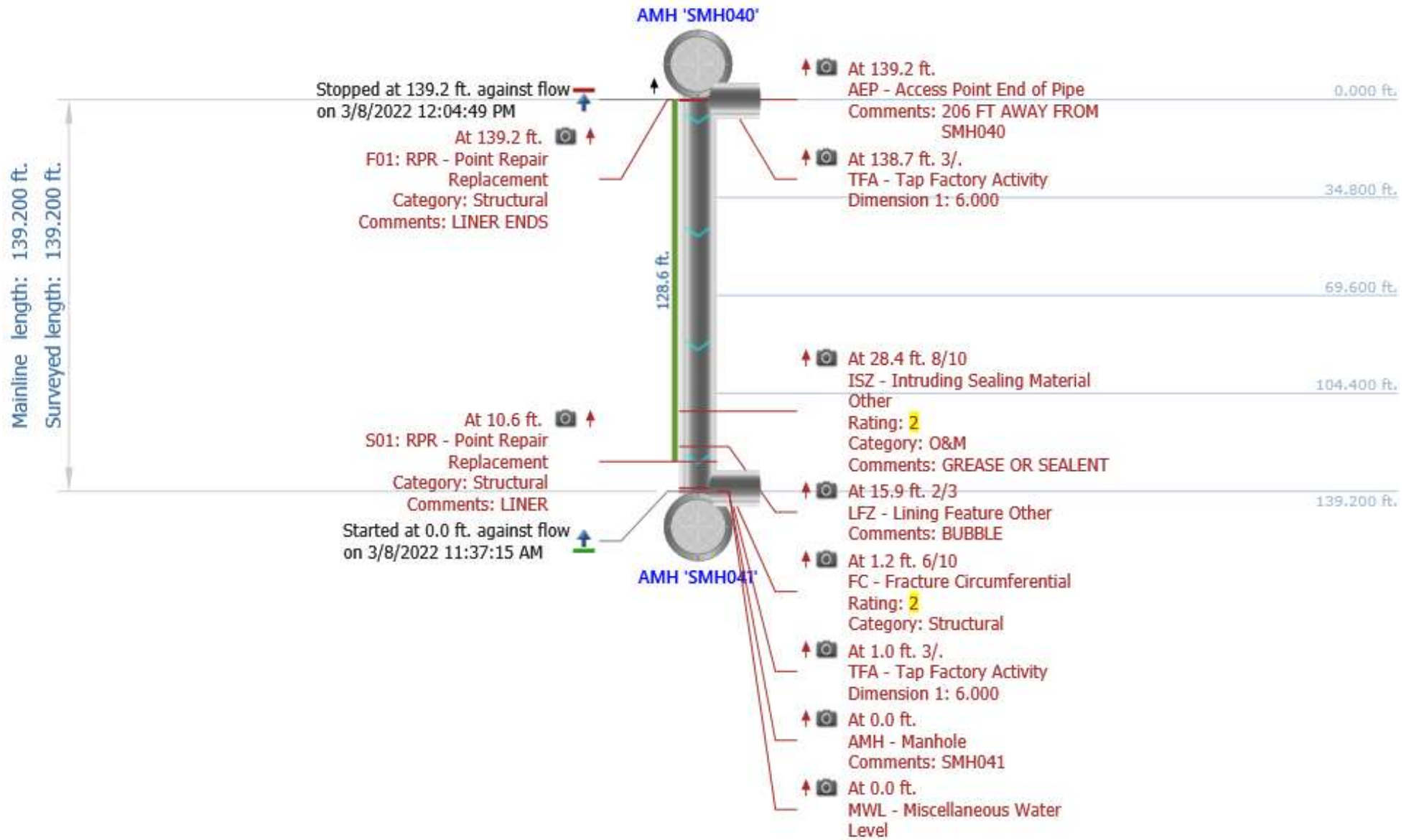
PACP Report with Pipe Run and Incident Snapshots

Surveyed by: DAN	Certificate number: U-716-07004752	Owner:	Customer:	Drainage area:	P/O number:	Sheet number:			
Pipe segment ref.: SMH040_SMH041	Start date/time: 20220308 11:37	Street: SUMMIT	City: SMITHVILLE						
Location details:		Upstream MH No: SMH040	Rim to invert:	Grade to invert:	Rim to grade:				
Pipe use: SS	Direction: U	Flow control:	Downstream MH No: SMH041	Rim to invert:	Grade to invert:	Rim to grade:			
Height: 8 in.	Width:	Shape: C	Material: VCP	Lining method:	Pipe joint length:	Total length: 139.200 ft.	Length surveyed: 139.200 ft.	Purpose:	Sewer category:
Media label:	PreCleaning: L	Date cleaned:	Weather: 1	Location code:	Pressure value:				
Project name: Sewer Cleaning & CCTV - Project No. 210670		Additional info:							

Grade	Structural:					O&M:					Overall:	
	Amount of Defects	Segment Grade	Pipe Rating	Quick Rating	Pipe Rating Index	Amount of Defects	Segment Grade	Pipe Rating	Quick Rating	Pipe Rating Index	Pipe Rating	Pipe Rating Index
1	0	0	2	2100	2.0	0	0	2	2100	2.0	4	2.0
2	1	2				1	2					
3	0	0				0	0					
4	0	0				0	0					
5	0	0				0	0					

Observations

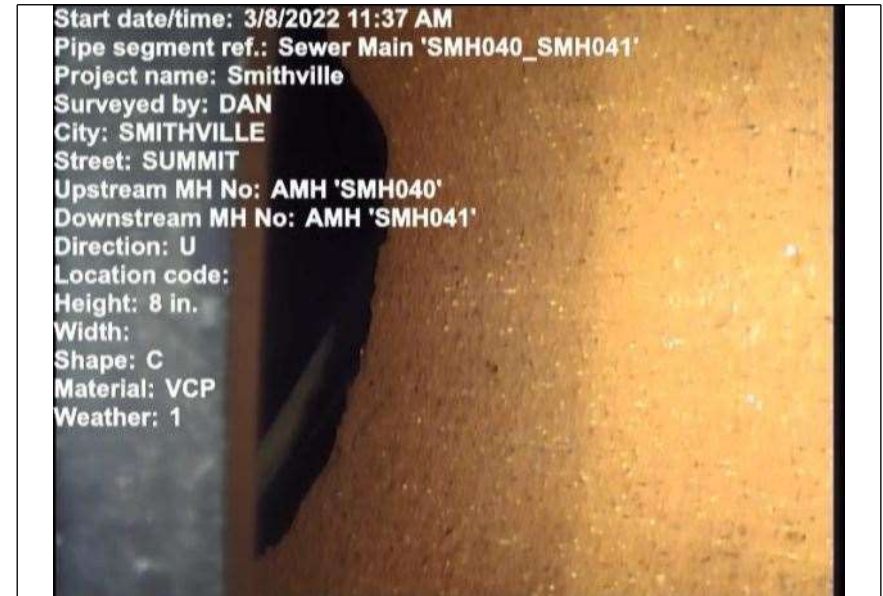
Distance	Video Ref.	PACP Code	Continuous	S/M/L	Value Inches (mm)		%	Joint	Circumferential Location		Rating	Image Ref.	Remarks
					1st	2nd			At/From	To			
0.0 ft.		MWL					5	<input type="checkbox"/>	/			SMH040_SMH041_M WL_0.0 ft.JPG	
0.0 ft.		AMH						<input type="checkbox"/>	/			SMH040_SMH041_AM H_0.0 ft.JPG	SMH041
1.0 ft.	00:00:42	TFA				6.000		<input type="checkbox"/>	3 /			SMH040_SMH041_TF A_1.0 ft.JPG	
1.2 ft.	00:01:19	FC						<input type="checkbox"/>	6 / 10	2		SMH040_SMH041_FC _1.2 ft.JPG	
10.6 ft.	00:05:47	RPR	S01					<input type="checkbox"/>	/			SMH040_SMH041_MM C_10.6 ft.JPG	LINER
15.9 ft.	00:06:59	LFZ						<input type="checkbox"/>	2 / 3			SMH040_SMH041_LF Z_15.9 ft.JPG	BUBBLE
28.4 ft.	00:10:32	ISZ					5	<input type="checkbox"/>	8 / 10	2		SMH040_SMH041_ISZ _28.4 ft.JPG	GREASE OR SEALENT
138.7 ft.	00:15:58	TFA				6.000		<input type="checkbox"/>	3 /			SMH040_SMH041_TF A_138.7 ft.JPG	
139.2 ft.	00:18:20	RPR	F01					<input type="checkbox"/>	/			SMH040_SMH041_RP R_139.2 ft.JPG	LINER ENDS
139.2 ft.	00:18:20	AEP						<input type="checkbox"/>	/			SMH040_SMH041_AE P_139.1 ft.JPG	206 FT AWAY FROM SMH040



Photos




At: 0 ft. MWL - Miscellaneous Water Level
Joint: No 5 %



At: 0 ft. AMH - Manhole
Joint: No SMH041



At: 1 ft. 3/. TFA - Tap Factory Activity
Joint: No



At: 1.2 ft. 6/10 FC - Fracture Circumferential
Joint: No

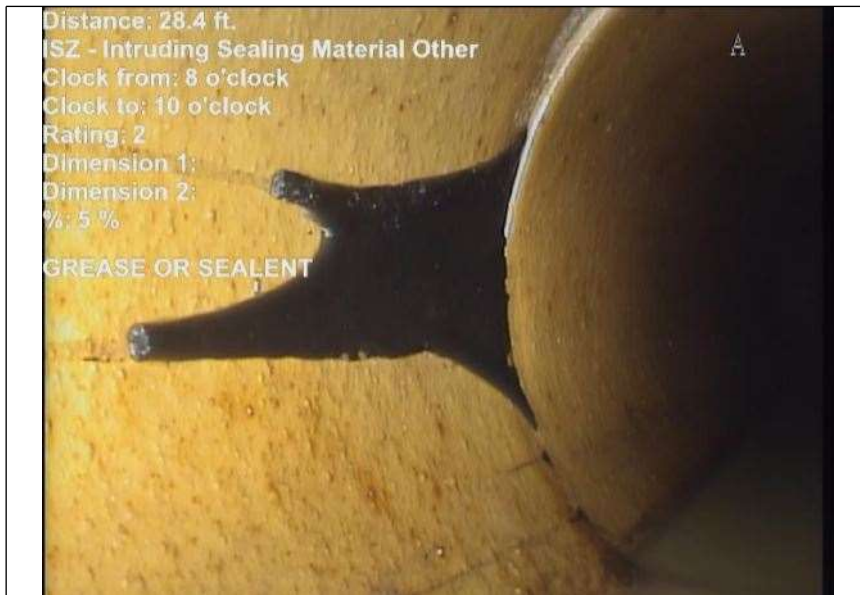
Photos




At: 10.6 ft. RPR - Point Repair Replacement
Joint: No LINER



At: 15.9 ft. 2/3 LFZ - Lining Feature Other
Joint: No BUBBLE



At: 28.4 ft. 8/10 ISZ - Intruding Sealing Material Other
Joint: No 5 % GREASE OR SEALANT

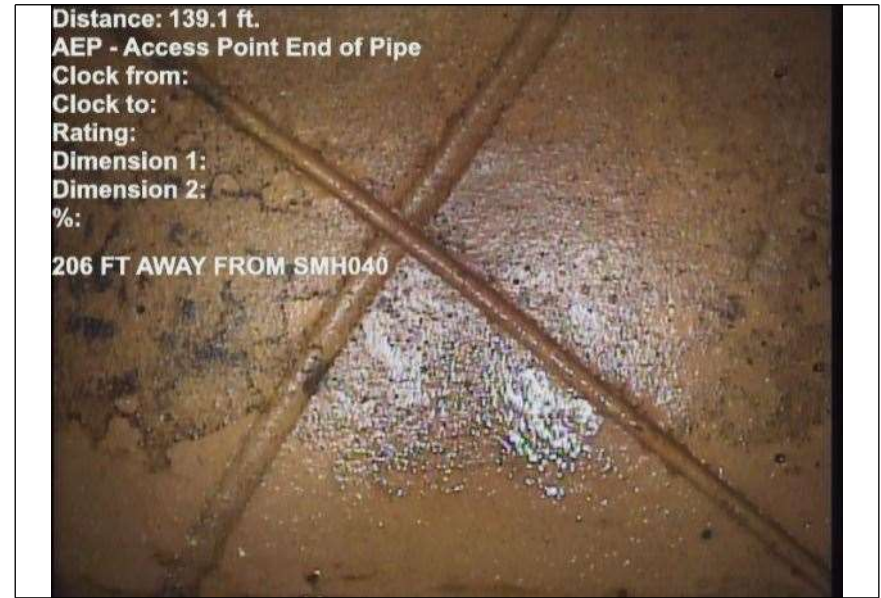


At: 138.7 ft. 3/ TFA - Tap Factory Activity
Joint: No

Photos



At: 139.2 ft. RPR - Point Repair Replacement
Joint: No LINER ENDS



At: 139.2 ft. AEP - Access Point End of Pipe
Joint: No 206 FT AWAY FROM SMH040