

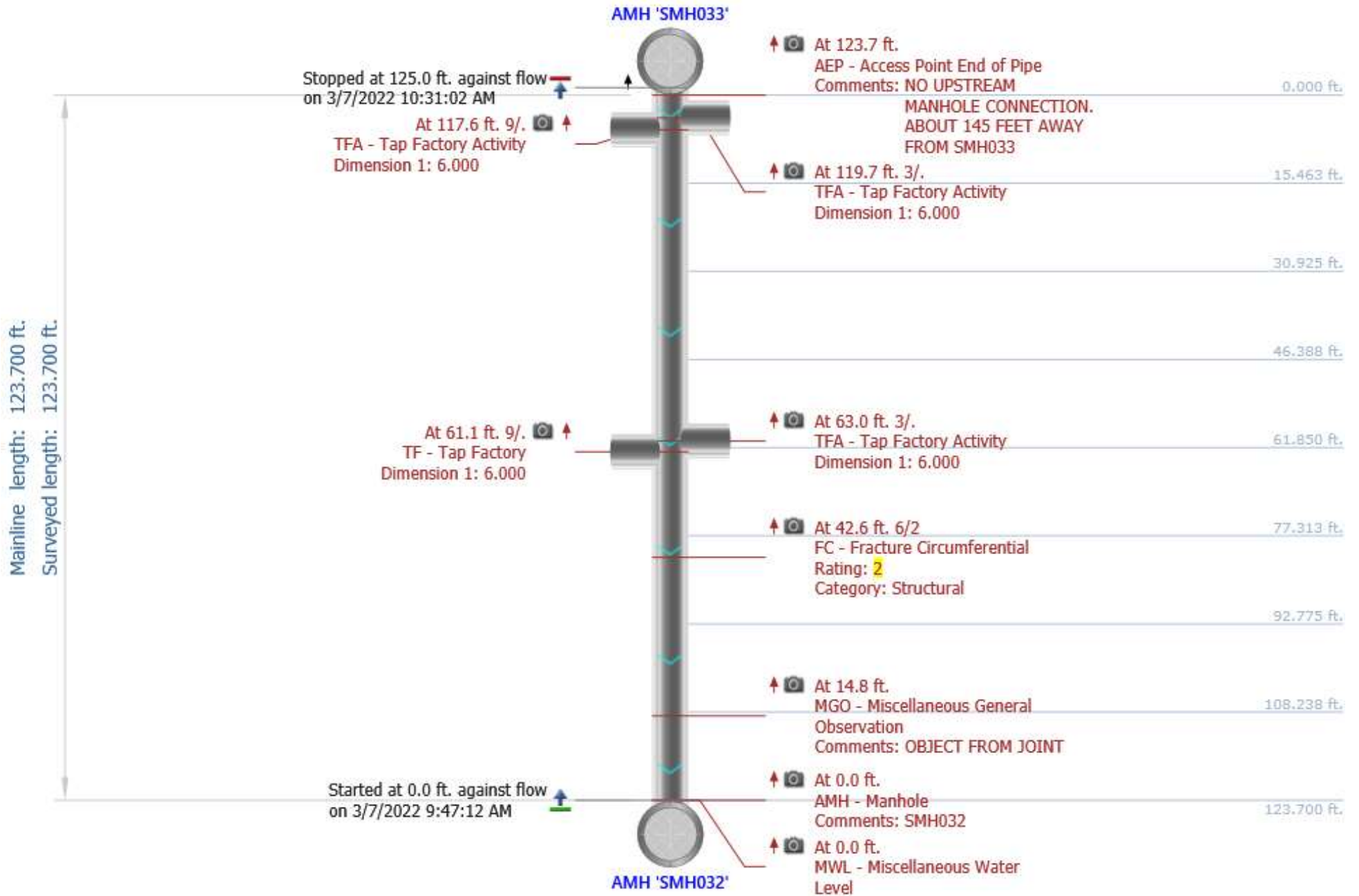
PACP Report with Pipe Run and Incident Snapshots

Surveyed by: DAN	Certificate number: U-716-07004752	Owner:	Customer:	Drainage area:	P/O number:	Sheet number:
Pipe segment ref.: SMH033_SMH032	Start date/time: 20220307 09:47	Street: FAIRLAWN ST		City: SMITHVILLE		
Location details:		Upstream MH No: SMH033	Rim to invert:	Grade to invert:	Rim to grade:	
Pipe use: SS	Direction: U	Flow control:	Downstream MH No: SMH032	Rim to invert:	Grade to invert:	Rim to grade:
Height: 8 in.	Width:	Shape: C	Material: VCP	Lining method:	Pipe joint length:	Total length: 123.700 ft.
Media label:	PreCleaning: L	Date cleaned:	Weather: 3	Length surveyed: 123.700 ft.	Purpose:	Sewer category:
Project name: Sewer Cleaning & CCTV - Project No. 210670		Additional info:				

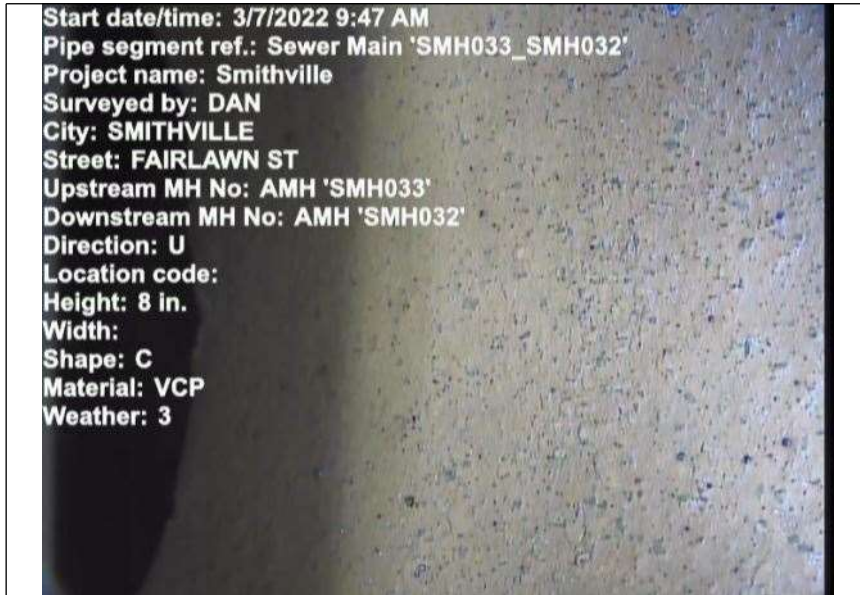
Grade	Structural:					O&M:					Overall:	
	Amount of Defects	Segment Grade	Pipe Rating	Quick Rating	Pipe Rating Index	Amount of Defects	Segment Grade	Pipe Rating	Quick Rating	Pipe Rating Index	Pipe Rating	Pipe Rating Index
1	0	0	2	2100	2.0	0	0	0	0000	0.0	2	2.0
2	1	2				0	0					
3	0	0				0	0					
4	0	0				0	0					
5	0	0				0	0					

Observations

Distance	Video Ref.	PACP Code	Continuous	S/M/L	Value Inches (mm)		%	Joint	Circumferential Location		Rating	Image Ref.	Remarks
					1st	2nd			At/From	To			
0.0 ft.		AMH						<input type="checkbox"/>	/			SMH033_SMH032_AM H_0.0 ft.JPG	SMH032
0.0 ft.		MWL					5	<input type="checkbox"/>	/			SMH033_SMH032_M WL_0.0 ft.JPG	
14.8 ft.	00:04:39	MGO						<input type="checkbox"/>	/			SMH033_SMH032_MG O_14.8 ft.JPG	OBJECT FROM JOINT
42.6 ft.	00:08:35	FC						<input type="checkbox"/>	6 / 2		2	SMH033_SMH032_FC _42.6 ft.JPG	
61.1 ft.	00:09:50	TF				6.000		<input type="checkbox"/>	9 /			SMH033_SMH032_TF _61.1 ft.JPG	
63.0 ft.	00:10:21	TFA				6.000		<input type="checkbox"/>	3 /			SMH033_SMH032_TF A_63.0 ft.JPG	
117.6 ft.	00:13:50	TFA				6.000		<input type="checkbox"/>	9 /			SMH033_SMH032_TF A_117.6 ft.JPG	
119.7 ft.	00:14:25	TFA				6.000		<input type="checkbox"/>	3 /			SMH033_SMH032_TF A_119.7 ft.JPG	
123.7 ft.	00:17:42	AEP						<input type="checkbox"/>	/			SMH033_SMH032_AE P_123.7 ft.JPG	NO UPSTREAM MANHOLE CONNECTION. ABOUT 145 FEET AWAY FROM SMH033



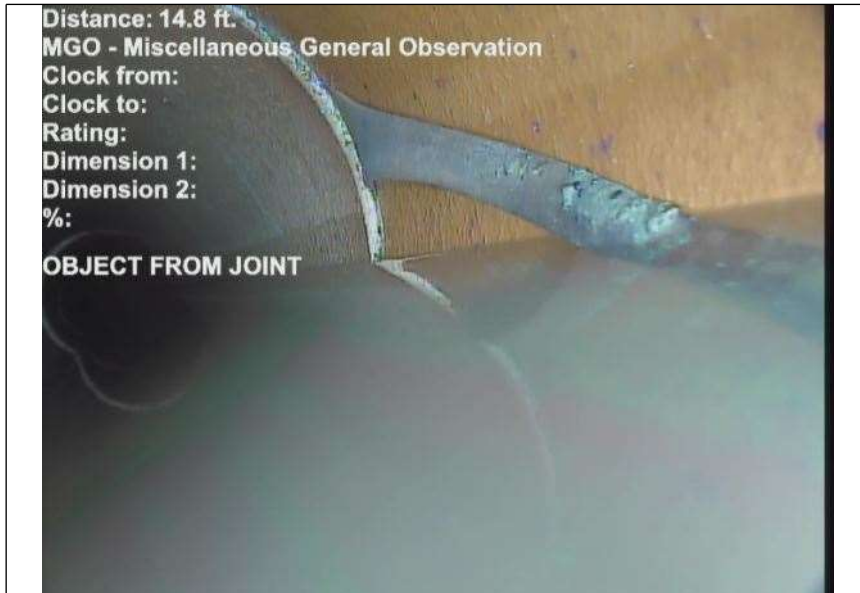
Photos



At: 0 ft. AMH - Manhole
Joint: No SMH032



At: 0 ft. MWL - Miscellaneous Water Level
Joint: No 5%



At: 14.8 ft. MGO - Miscellaneous General Observation
Joint: No OBJECT FROM JOINT



At: 42.6 ft. 6/2 FC - Fracture Circumferential
Joint: No

Photos



At: 61.1 ft. 9/. TF - Tap Factory

Joint: No



At: 63 ft. 3/. TFA - Tap Factory Activity

Joint: No



At: 117.6 ft. 9/. TFA - Tap Factory Activity

Joint: No



At: 119.7 ft. 3/. TFA - Tap Factory Activity

Joint: No

Photos



At: 123.7 ft. AEP - Access Point End of Pipe
Joint: No NO UPSTREAM MANHOLE CONNECTION. ABOUT 145 FEET AWAY FROM SMH033