

WHEELING SANITARY BOARD
 CONTRACT F
 STA. 0+0 TO STA. 4+34.16
 PLEASANTON INTERCEPTOR SEWER

NOTE:
 M.H. = MANHOLE
 I.C. = INTERCEPTING CHAMBER
 W.I.C. = LEAPING WEIR, INTERCEPTING CHAMBER

RIGHT OF WAY FOR INTERCEPTOR SEWER
 CONVEYED BY—CITY OF WHEELING, a municipal corp. of the STATE of WEST VIRGINIA
 DEED BOOK— PAGE—
 SCALE—1"=50'

DESCRIPTION

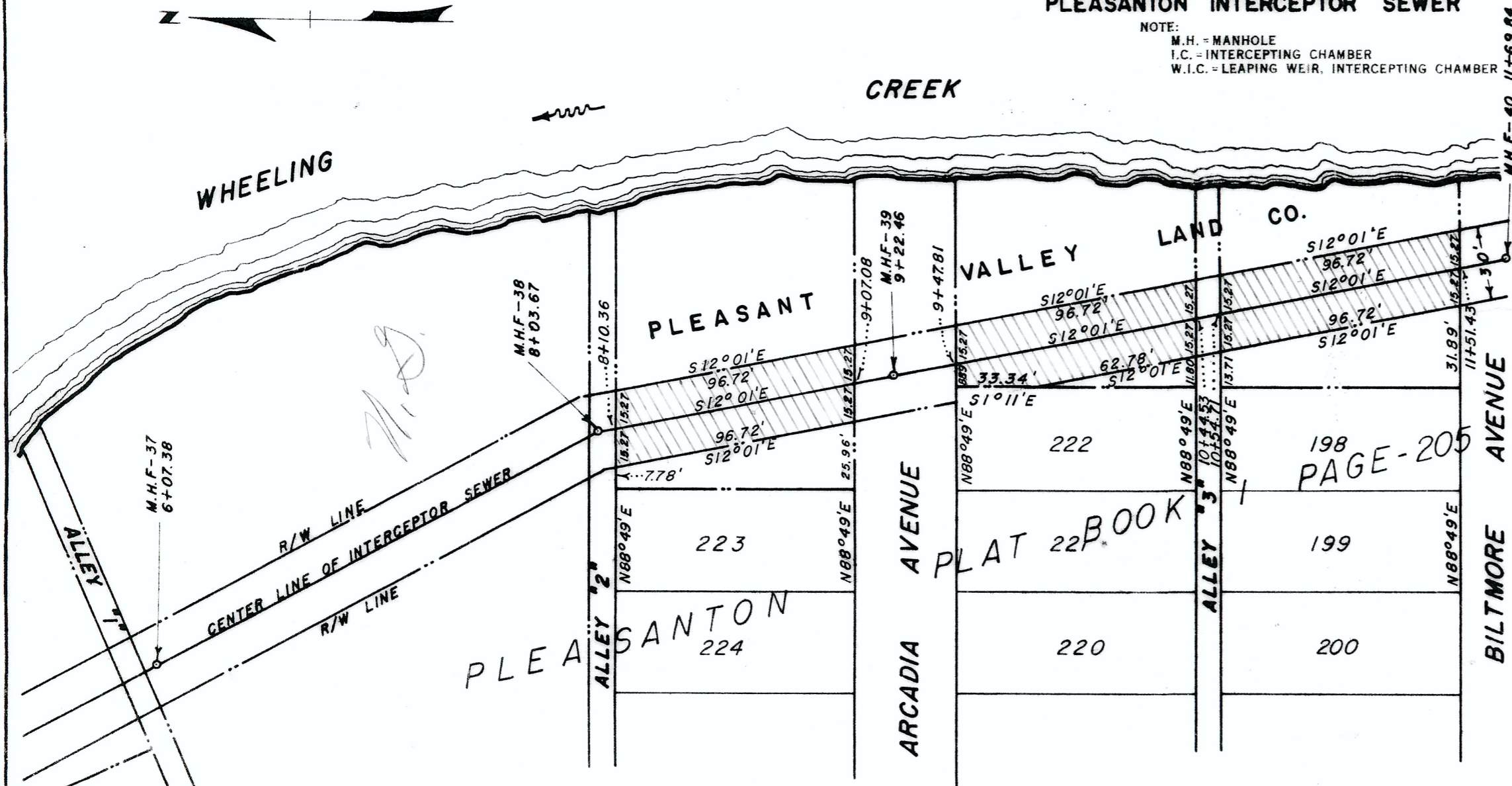
Beginning at a point in the northwesterly line of Washington Avenue (formerly Adams Avenue) said point being located N. 65° 25' E. (all bearings being from a true north meridian, as observed at 80° 31' longitude) 18.15 feet, measured along the said northwesterly line of Washington Avenue, from the most southeasterly corner of Lot No. 337, as the said Lot No. 337 is shown on a Map of North Pleasanton, said map being of record in the Office of the Clerk of the County Court of Ohio County, West Virginia, in Flat Book No. 2, at Page No. 20; thence leaving the said northwesterly line of Washington Avenue, N. 28° 55' W. 446.86 feet to a point; thence N. 56° 30' E. 97.04 feet to a point in Wheeling Creek; thence up Wheeling Creek, S. 33° 30' E. 30.00 feet to a point; thence S. 56° 30' W. 69.36 feet to a point; thence S. 28° 55' E. 421.46 feet to a point in the above mentioned northwesterly line of Washington Avenue; thence with the said northwesterly line of Washington Avenue, S. 65° 25' W. (at 15.04 feet passing through Station 4 plus 34.16 of the center line of the Pleasanton Interceptor Sewer, Contract "F") 30.08 feet to the place of beginning.

WHEELING SANITARY BOARD

STA. 8+10.36 TO STA. 9+07.08 — STA. 9+47.81 TO STA. 10+44.53 — STA. 10+54.71 TO STA. 11+51.43

CONTRACT F
PLEASANTON INTERCEPTOR SEWER

NOTE:
M.H. = MANHOLE
I.C. = INTERCEPTING CHAMBER
W.I.C. = LEAPING WEIR, INTERCEPTING CHAMBER



RIGHT OF WAY FOR INTERCEPTOR SEWER
CONVEYED BY—PLEASANT VALLEY LAND CO., a WEST VIRGINIA CORP.
DEED BOOK— PAGE—
SCALE—1" = 50'

R/W 14 P. 80

DESCRIPTION

PARCEL NO. 1

Beginning at a point in the southerly line of Alley #2, as the said Alley #2 is shown on a Plat of Pleasanton, said plat being of record in the Office of the Clerk of the County Court of Ohio County, West Virginia, in Plat Book No. 1, at Page No. 205, said point being also located N. 88° 49' E. (all bearings being from a true north meridian, as observed at 80° 31' longitude) 7.78 feet, measured along the said southerly line of Alley #2, from the most northeast corner of Lot No. 223, as shown on the above mentioned plat; thence with the southerly line of Alley #2, N. 88° 49' E. (at 15.27 feet passing through Station 8 plus 10.36 of the center line of the Pleasanton Interceptor Sewer, Contract #F) 30.54 feet to a point; thence leaving the said southerly line of Alley #2, S. 12° 01' E. 96.72 feet to a point in the northerly line of Arcadia Avenue; thence with the said northerly line of Arcadia Avenue, S. 88° 49' W. (at 15.27 feet passing through Station 9 plus 07.08 of the center line of the Pleasanton Interceptor Sewer, Contract #F) 30.54 feet to a point; thence leaving the said northerly line of Arcadia Avenue, N. 12° 01' W. 96.72 feet to the place of beginning.

PARCEL NO. 2

Beginning at a point in the southerly line of Arcadia Avenue, said point being the most northeasterly corner of Lot No. 222, as shown on a Plat of Pleasanton, said plat being of record in the Office of the Clerk of the County Court of Ohio County, West Virginia, in Plat Book No. 1, at Page No. 205; thence with the said southerly line of Arcadia Avenue, N. 88° 49' E. (at 8.89 feet passing through Station 9 plus 17.81 of the center line of the Pleasanton Interceptor Sewer, Contract #F) 24.16 feet to a point; thence leaving the said southerly line of Arcadia Avenue, S. 12° 01' E. (all bearings being from a true north meridian, as observed at 80° 31' longitude) 96.72 feet to a point in the northerly line of Alley #3, S. 88° 49' W. (at 15.27 feet passing through Station 10 plus 44.53 of the center line of the Pleasanton Interceptor Sewer, Contract #F) 30.54 feet to a point; thence leaving the said northerly line of Alley #3, N. 12° 01' W. 62.78 feet to a point in the easterly line of the above mentioned Lot No. 222; thence with the said easterly line of Lot No. 222, N. 1° 11' W. 33.34 feet to the place of beginning.

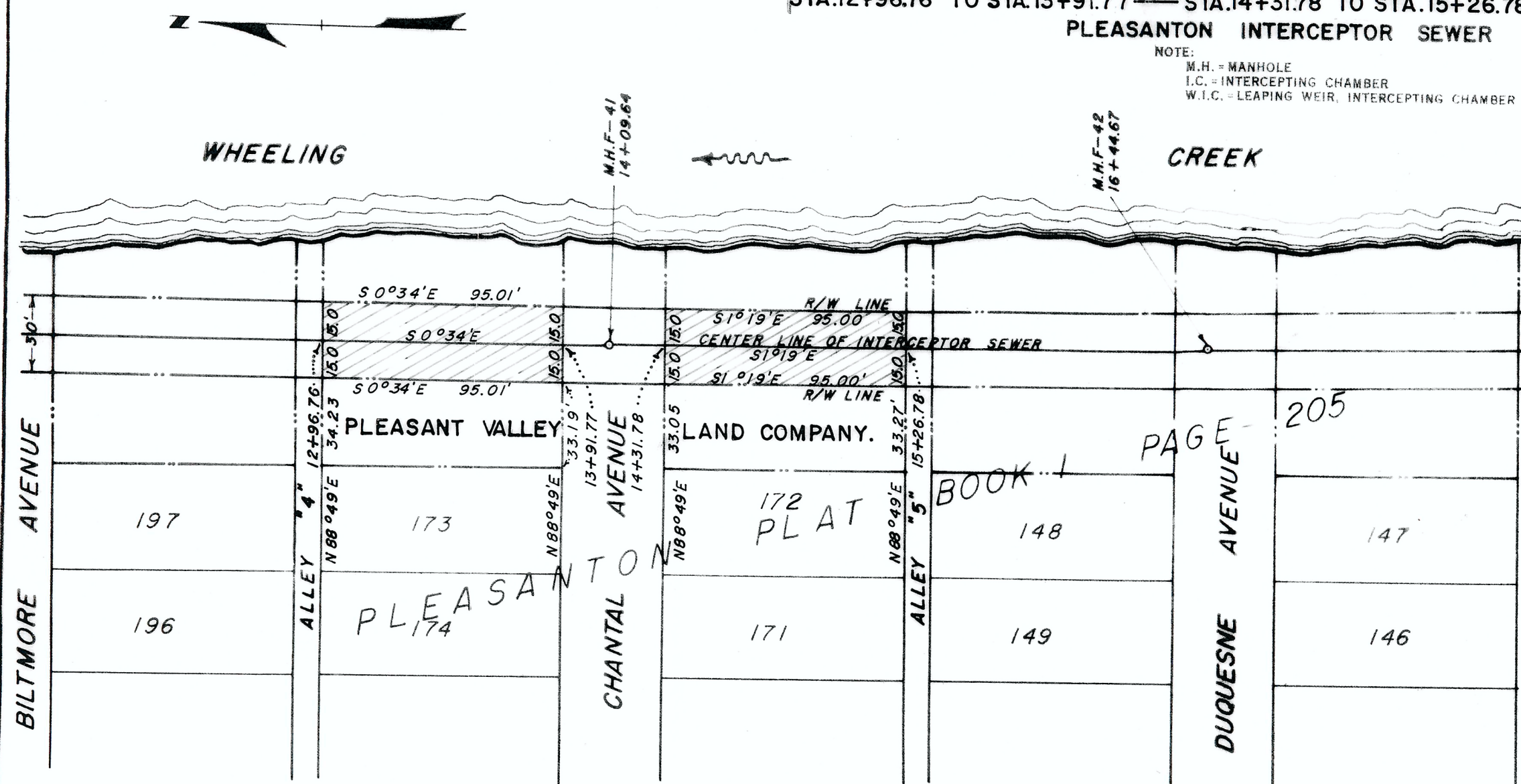
PARCEL NO. 3

Beginning at a point in the southerly line of Alley #3, as the said Alley #3 is shown on a Plat of Pleasanton, said plat being of record in the Office of the Clerk of the County Court of Ohio County, West Virginia, in Plat Book No. 1, at Page No. 205, said point being also located N. 88° 49' E. (all bearings being from a true north meridian, as observed at 80° 31' longitude) 13.71 feet, measured along the said southerly line of Alley #3, from the most northeasterly corner of Lot No. 198, as shown on the above mentioned plat; thence with the said southerly line of Alley #3, N. 88° 49' E. (at 15.27 feet passing through Station 10 plus 54.71 of the Pleasanton Interceptor Sewer, Contract #F) 30.54 feet to a point; thence leaving the said southerly line of Alley #3, S. 12° 01' E. 96.72 feet to a point in the northerly line of Baltimore Avenue; thence with the said northerly line of Baltimore Avenue, S. 88° 49' W. (at 15.27 feet passing through Station 11 plus 51.43 of the center line of the Pleasanton Interceptor Sewer, Contract #F) 30.54 feet to a point; thence leaving the said northerly line of Baltimore Avenue, N. 12° 01' W. 96.72 feet to the place of beginning.

WHEELING SANITARY BOARD

CONTRACT F
 STA.12+96.76 TO STA.13+91.77 — STA.14+31.78 TO STA.15+26.78
 PLEASANTON INTERCEPTOR SEWER

NOTE:
 M.H. = MANHOLE
 I.C. = INTERCEPTING CHAMBER
 W.I.C. = LEAPING WEIR, INTERCEPTING CHAMBER



RIGHT OF WAY FOR INTERCEPTOR SEWER
 CONVEYED BY—PLEASANT VALLEY LAND CO., WEST VIRGINIA CORP.
 DEED BOOK— PAGE—
 SCALE—1" = 50'

R/WI4P.82

DESCRIPTION

PARCEL NO. 4

Beginning at a point in the southerly line of Alley #4, as the said Alley #4 is shown on a Plat of Pleasanton, said plat being of record in the Office of the Clerk of the County Court of Ohio County, West Virginia, in Plat Book No. 1, at Page No. 205, said point being also located N. 88° 49' E. (all bearings being from a true north meridian, as observed at 80° 31' longitude) 34.23 feet, measured along the said southerly line of Alley #4, from the most northeasterly corner of Lot No. 173; thence southerly 12 plus 96.76 of the Pleasanton Interceptor Sewer, Contract #F, (at 15.00 feet passing through Station 12 plus 96.76 of the Pleasanton Interceptor Sewer, Contract #F) 30.00 feet to a point; thence leaving the said southerly line of Alley #4, S. 00° 34' E. 95.01 feet to a point; in the northerly line of Chantal Avenue; thence with the said northerly line of Chantal Avenue, S. 88° 49' W. (at 15.00 feet passing through Station 13 plus 91.77 of the center line of the Pleasanton Interceptor Sewer, Contract #F) 30.00 feet to a point; thence leaving the said northerly line of Chantal Avenue, N. 00° 34' W. 95.01 feet to the place of beginning.

PARCEL NO. 5

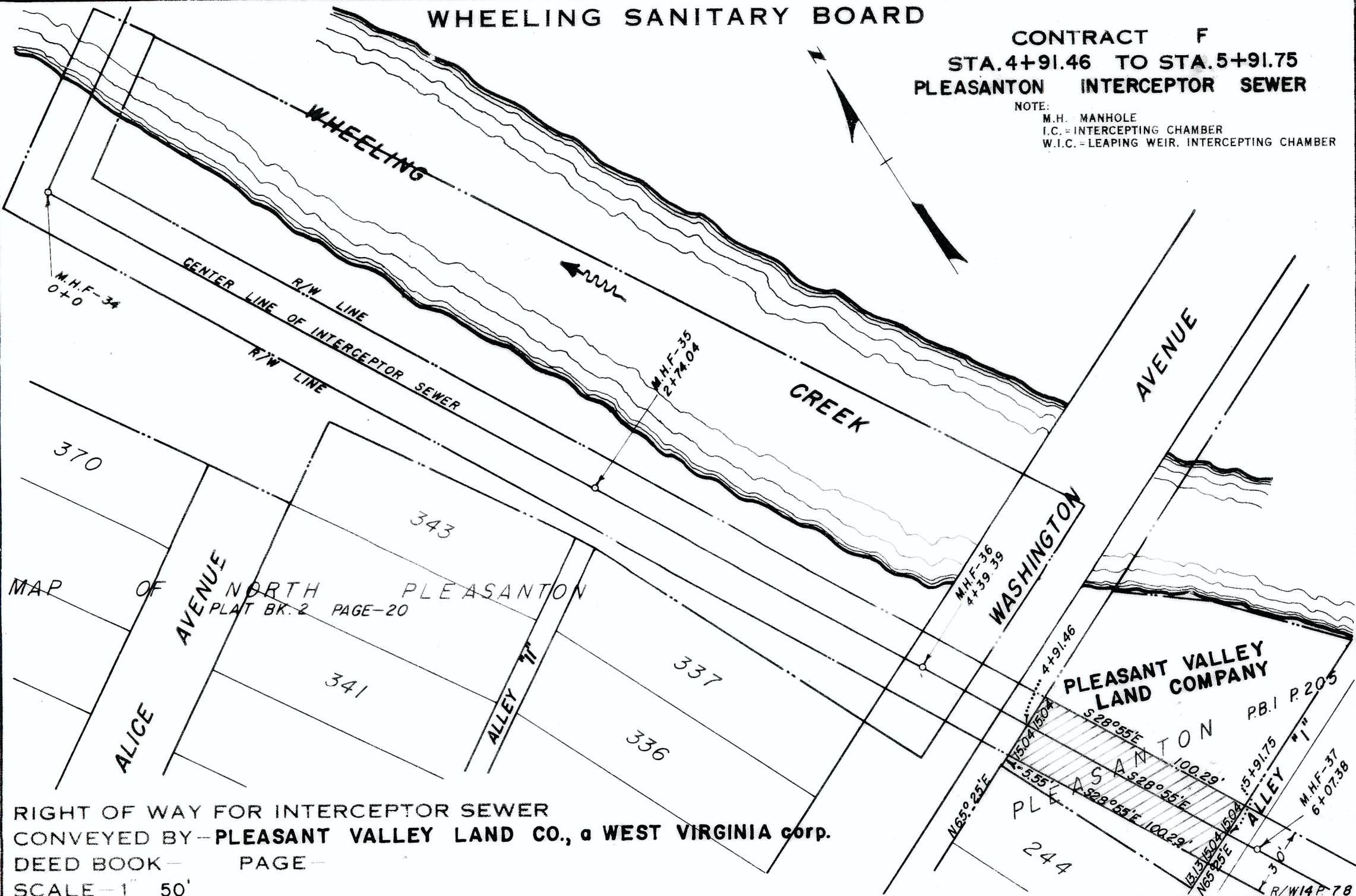
Beginning at a point in the southerly line of Chantal Avenue, as the said Chantal Avenue is shown on a Plat of Pleasanton, said plat being of record in the Office of the Clerk of the County Court of Ohio County, West Virginia, in Plat Book No. 1, at Page No. 205, said point being also located N. 88° 49' E. (all bearings being from a true north meridian, as observed at 80° 31' longitude) 33.05 feet, measured along the said southerly line of Chantal Avenue, from the most northeasterly corner of Lot No. 172, as shown on the above mentioned plat; thence with the said southerly line of Chantal Avenue, N. 88° 49' E. (at 15.00 feet passing through Station 14 plus 31.78 of the center line of the Pleasanton Interceptor Sewer, Contract #F) 30.00 feet to a point; thence leaving the said southerly line of Chantal Avenue, S. 1° 19' E. 95.00 feet to a point in the northerly line of Alley #5; thence with the said northerly line of Alley #5, S. 88° 49' W. (at 15.00 feet passing through Station 15 plus 26.78 of the center line of the Pleasanton Interceptor Sewer, Contract #F) 30.00 feet to a point; thence leaving the said northerly line of Alley #5, N. 1° 19' W. 95.00 feet to the place of beginning.

Handwritten signature or initials.

WHEELING SANITARY BOARD

CONTRACT F
STA. 4+91.46 TO STA. 5+91.75
PLEASANTON INTERCEPTOR SEWER

NOTE:
M.H. = MANHOLE
I.C. = INTERCEPTING CHAMBER
W.I.C. = LEAPING WEIR, INTERCEPTING CHAMBER



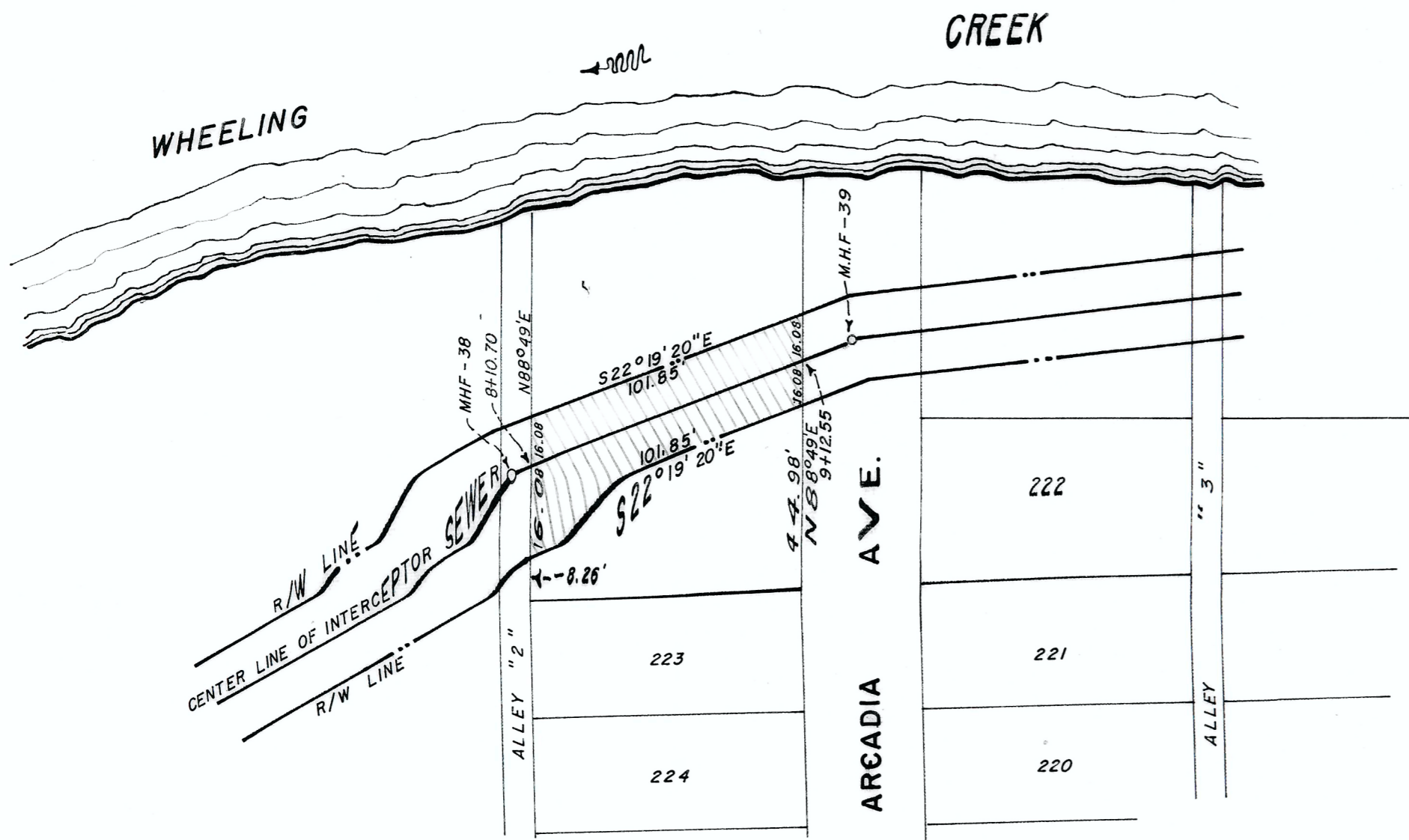
RIGHT OF WAY FOR INTERCEPTOR SEWER
CONVEYED BY - PLEASANT VALLEY LAND CO., a WEST VIRGINIA corp.
DEED BOOK - PAGE -
SCALE - 1" = 50'

DESCRIPTION

Beginning at a point in the northwesterly line of Alley "1", as the said Alley "1" is shown on a Plat of Pleasanton, said plat being of record in the Office of the Clerk of the County Court of Ohio County, West Virginia, in Plat Book No. 1, at Page No. 205, said point being also located N. 65° 25' E. (all bearings being from a true north meridian, as observed at 80° 31' longitude) 13.13 feet, measured along the said northwesterly line of Alley "1", from the most southeasterly corner of Lot No. 244, as shown on the above mentioned plat; thence leaving the northwesterly line of Alley "1", N. 28° 55' W. 100.29 feet to a point in the southeasterly line of Washington Avenue (formerly Adams Avenue); thence with the said southeasterly line of Washington Avenue, N. 65° 25' E. (at 15.01 feet passing through Station 4 plus 91.46 of the center line of the Pleasanton Interceptor Sewer, Contract "F") 30.08 feet to a point; thence leaving the said southeasterly line of Washington Avenue, S. 28° 55' E. 100.29 feet to a point in the above mentioned northwesterly line of Alley "1"; thence with the said northwesterly line of Alley "1", S. 65° 25' W. (at 15.01 feet passing through Station 5 plus 91.75 of the center line of the Pleasanton Interceptor Sewer, Contract "F") 30.08 feet to the place of beginning.

STA. 8+10.70 TO STA. 9+12.55
PLEASANTON INTERCEPTOR SEWER

NOTE:
M.H. = MANHOLE
I.C. = INTERCEPTING CHAMBER
W.I.C. = LEAPING WEIR, INTERCEPTING CHAMBER



RIGHT OF WAY FOR INTERCEPTOR SEWER
CONVEYED BY— DORIS E. TOLBERT
DEED BOOK— PAGE—
SCALE—1"=50'

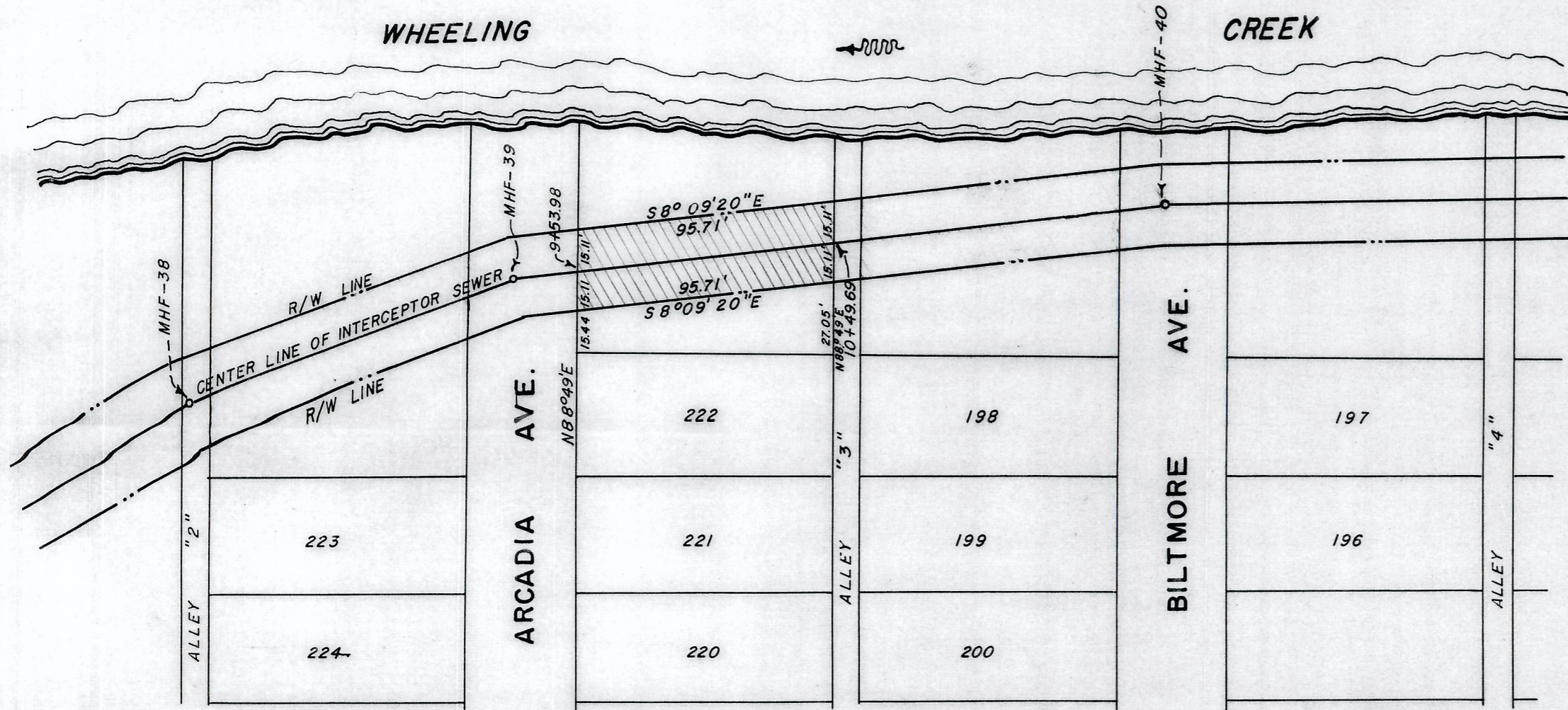
R/W 18 P.76

C. C. SMITH'S SONS ENGINEERS INC., WHEELING, W. VA.

DESCRIPTION

Beginning at a point in the northeasterly extension of the southerly line of Alley #2, as the said Alley #2 is shown on a Plat of Pleasanton, said Plat being of record in the office of the Clerk of the County Court of Ohio County, West Virginia, in Plat Book 1, page 205, said beginning point being also located N. 88° 49' E. (all bearings being from a true north meridian, as observed at 80° 31' longitude) 8.26 feet, measured along the northeasterly extension of the said southerly line of Alley #2 from the most northeasterly corner of Lot No. 223, as shown on the above-mentioned Plat of Pleasanton; thence with the said northeasterly extension of the southerly line of Alley #2, N. 88° 49' E. (at 16.08 feet passing through Station 8 plus 10.70 of the center line of the Pleasanton Interceptor Sewer, Contract #2) 32.16 feet to a point; thence leaving the said northeasterly extension of the southerly line of Alley #2, S. 22° 19' 20" E. 101.85 feet to a point in the northeasterly extension of the northerly line of Arcadia Avenue; thence with the said northeasterly extension of the northerly line of Arcadia Avenue, S. 88° 49' W. (at 16.08 feet passing through Station 9 plus 12.55 of the center line of the Pleasanton Interceptor Sewer, Contract #2) 32.16 feet to a point; thence leaving the said northeasterly extension of the northerly line of Arcadia Avenue, N. 22° 19' 20" W. 101.85 feet to the place of beginning.

NOTE:
 M.H. = MANHOLE
 I.C. = INTERCEPTING CHAMBER
 W.I.C. = LEAPING WEIR, INTERCEPTING CHAMBER



RIGHT OF WAY FOR INTERCEPTOR SEWER
 CONVEYED BY—WILLIAM G. REITH & ELLA E. REITH, his wife.
 DEED BOOK— PAGE—
 SCALE—1" = 50

R/W 18 P.76

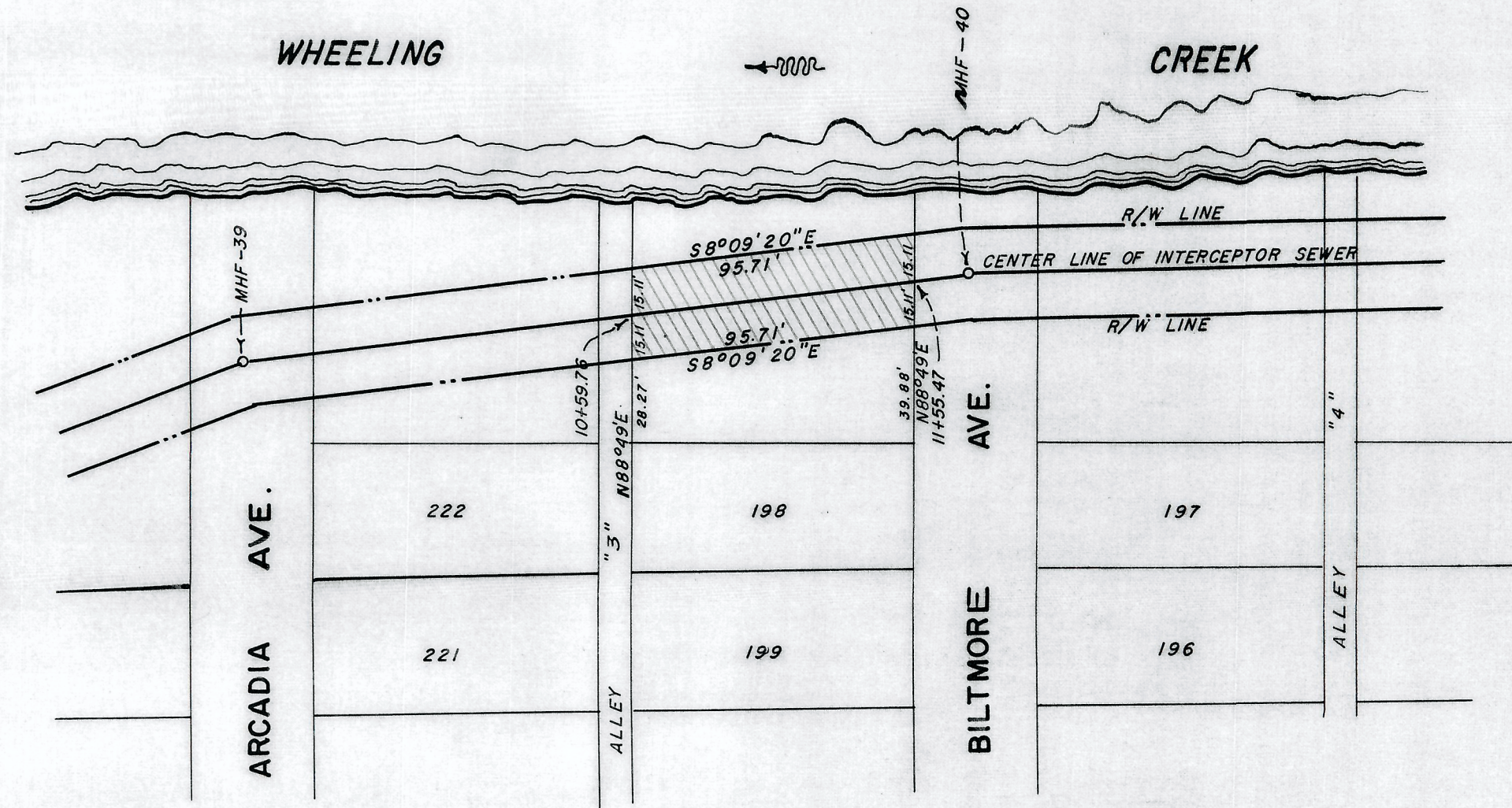

DESCRIPTION

Beginning at a point in the northeasterly extension of the southerly line of Arcadia Avenue, as the said Arcadia Avenue is shown on a Plat of Pleasanton, and being of record in the Office of the Clerk of the County Court of Ohio County, West Virginia, in Plat Book 1, page 205, said point being also located N. 88° 49' E. (all bearings being from a true north meridian, as observed at 80° 31' longitude) 15.44 feet, measured along the said northeasterly extension of the southerly line of Arcadia Avenue from the most northeasterly corner of Lot No. 222, as shown on the above-mentioned Plat of Pleasanton; thence with the said northeasterly extension of the southerly line of Arcadia Avenue, N. 88° 49' E. (at 15.11 feet passing through Station 9 plus 53.98 of the center line of the Pleasanton Interceptor Sewer, Contract #P*) 30.22 feet to a point; thence leaving the said northeasterly extension of the southerly line of Arcadia Avenue, S. 8° 09' 20" E. 95.71 feet to a point in the northeasterly extension of the northerly line of Alley #3; thence with the said northeasterly extension of the northerly line of Alley #3, S. 88° 49' W. (at 15.11 feet passing through Station 10 plus 49.69 of the center line of the Pleasanton Interceptor Sewer, Contract #P*) 30.22 feet to a point; thence leaving the said northeasterly extension of the northerly line of Alley #3, N. 8° 09' 20" W. 95.71 feet to the place of beginning.

WHEELING SANITARY BOARD

CONTRACT F
 STA. 10+59.76 TO STA. 11+55.47
 PLEASANTON INTERCEPTOR SEWER

NOTE:
 M.H. = MANHOLE
 I.C. = INTERCEPTING CHAMBER
 W.I.C. = LEAVING WEIR, INTERCEPTING CHAMBER



RIGHT OF WAY FOR INTERCEPTOR SEWER
 CONVEYED BY—JOSEPH C. EBELING & ANNA JANE EBELING, his wife.
 DEED BOOK— PAGE—
 SCALE—1"=50'

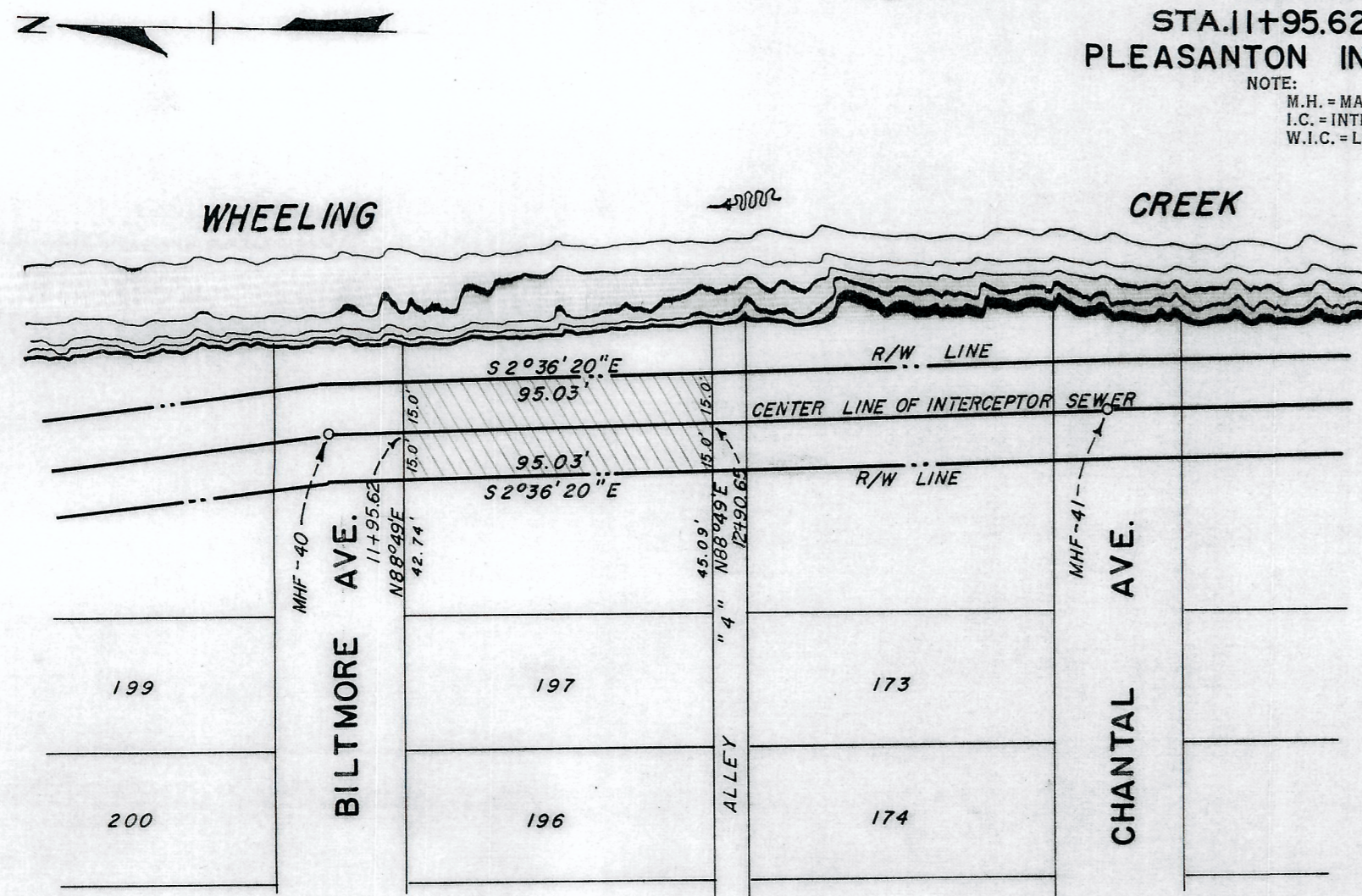
R/W 18 P.76

C. C. SMITH'S SONS ENGINEERS INC., WHEELING, W. VA.

DESCRIPTION

Beginning at a point in the northeasterly extension of the southerly line of Alley #3, as shown on a Plat of Pleasanton, and being of record in the office of the Clerk of the County Court of Ohio County, West Virginia, in Plat Book 1, page 205, said point being also located N. 88° 49' E. (all bearings being from a true north meridian, as observed at 80° 31' longitude) 28.27 feet, measured along said northeasterly extension of the southerly line of Alley #3 from the most northeasterly corner of Lot No. 198, as shown on the above-mentioned Plat of Pleasanton; thence with the said northeasterly extension of the southerly line of Alley #3, N. 88° 49' E. (at 15.11 feet passing through Station 10 plus 59.76 of the center line of the Pleasanton Interceptor Sewer, Contract "F") 30.22 feet to a point; thence leaving the said northeasterly extension of the southerly line of Alley #3, S. 8° 09' 20" E. 95.71 feet to a point in the northeasterly extension of the northerly line of Biltmore Avenue; thence with the said northeasterly extension of the northerly line of Biltmore Avenue, S. 88° 49' W. (at 15.11 feet passing through Station 11 plus 55.47 of the center line of the Pleasanton Interceptor Sewer, Contract "F") 30.22 feet to a point; thence leaving the said northeasterly extension of the northerly line of Biltmore Avenue, N. 8° 09' 20" W. 95.71 feet to the place of beginning.

NOTE:
 M.H. = MANHOLE
 I.C. = INTERCEPTING CHAMBER
 W.I.C. = LEAPING WEIR, INTERCEPTING CHAMBER



RIGHT OF WAY FOR INTERCEPTOR SEWER
 CONVEYED BY—JACK ELDRIDGE BETHEL & BETH G. BETHEL, his wife.
 DEED BOOK— PAGE—
 SCALE—1"=50'

R/W 18 P.76

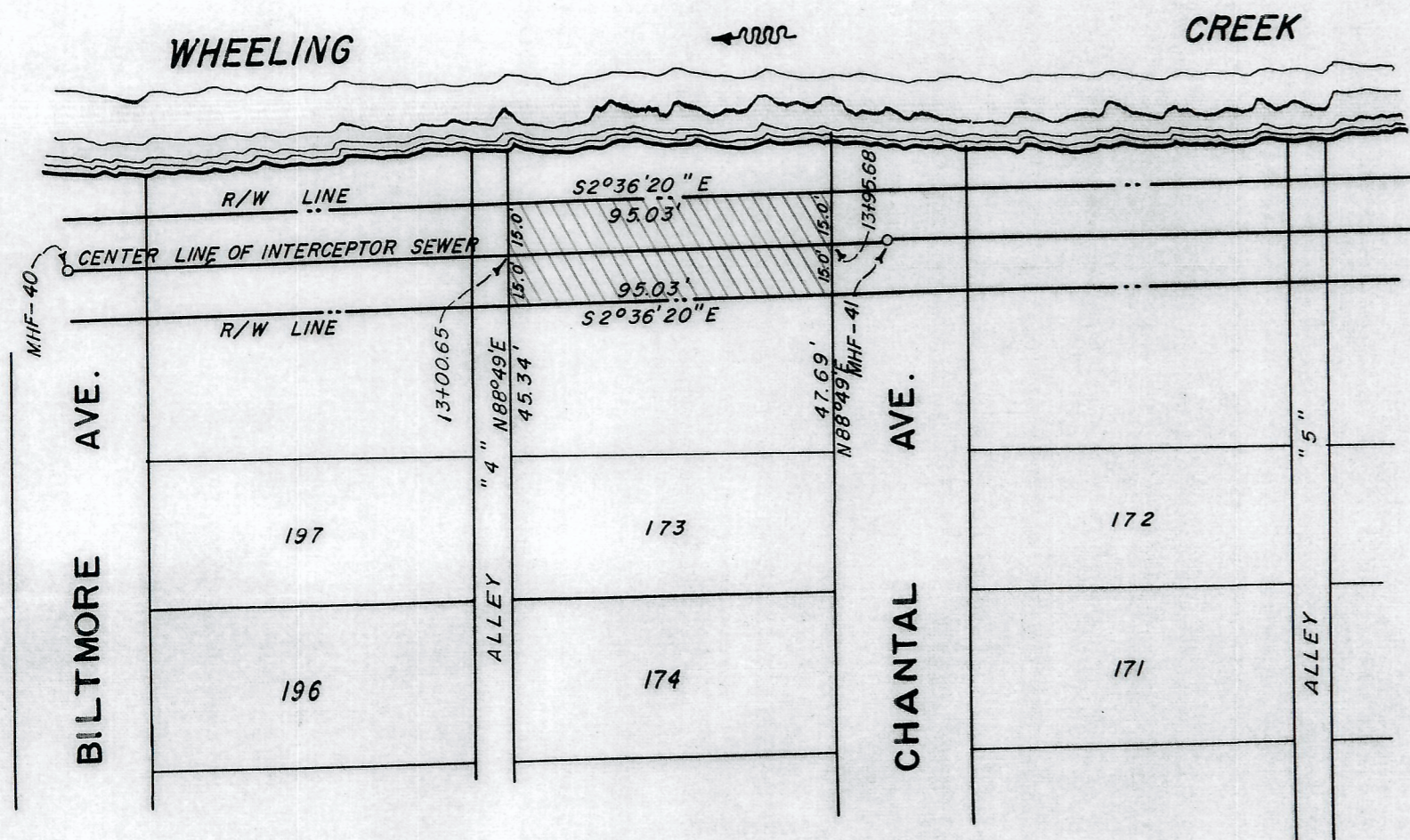
DESCRIPTION

Beginning at a point in the northeasterly extension of the southerly line of Biltmore Avenue, as shown on a Plat of Pleasanton, and being of record in the office of the Clerk of the County Court of Ohio County, West Virginia, in Plat Book 1, Page 205, said point being also located N. 88° 49' E. (all bearings being from a true north-meridian, as observed at 80° 31' longitude) 42.74 feet, measured along the said northeasterly extension of the southerly line of Biltmore Avenue from the most northeasterly corner of Lot No. 197, as shown on the above-mentioned Plat of Pleasanton; thence with the said northeasterly extension of the southerly line of Biltmore Avenue, N. 88° 49' E. (at 15.00 feet passing through Station 11 plus 95.62 of the center line of the Pleasanton Interceptor Sewer, Contract "F") 30.00 feet to a point; thence leaving the said northeasterly extension of the southerly line of Biltmore Avenue, S. 2° 36' 20" E. 95.03 feet to a point in the northeasterly extension of the northerly line of Alley "4"; thence with the said northeasterly extension of the northerly line of Alley "4", S. 88° 49' W. (at 15.00 feet passing through Station 12 plus 90.65 of the center line of the Pleasanton Interceptor Sewer, Contract "F") 30.00 feet to a point; thence leaving the said northeasterly extension of the northerly line of Alley "4", N. 2° 36' 20" W. 95.03 feet to the place of beginning.

WHEELING SANITARY BOARD

CONTRACT F
 STA.13+00.65 TO STA.13+95.68
 PLEASANTON INTERCEPTOR SEWER

NOTE:
 M.H. = MANHOLE
 I.C. = INTERCEPTING CHAMBER
 W.I.C. = LEAPING WEIR, INTERCEPTING CHAMBER



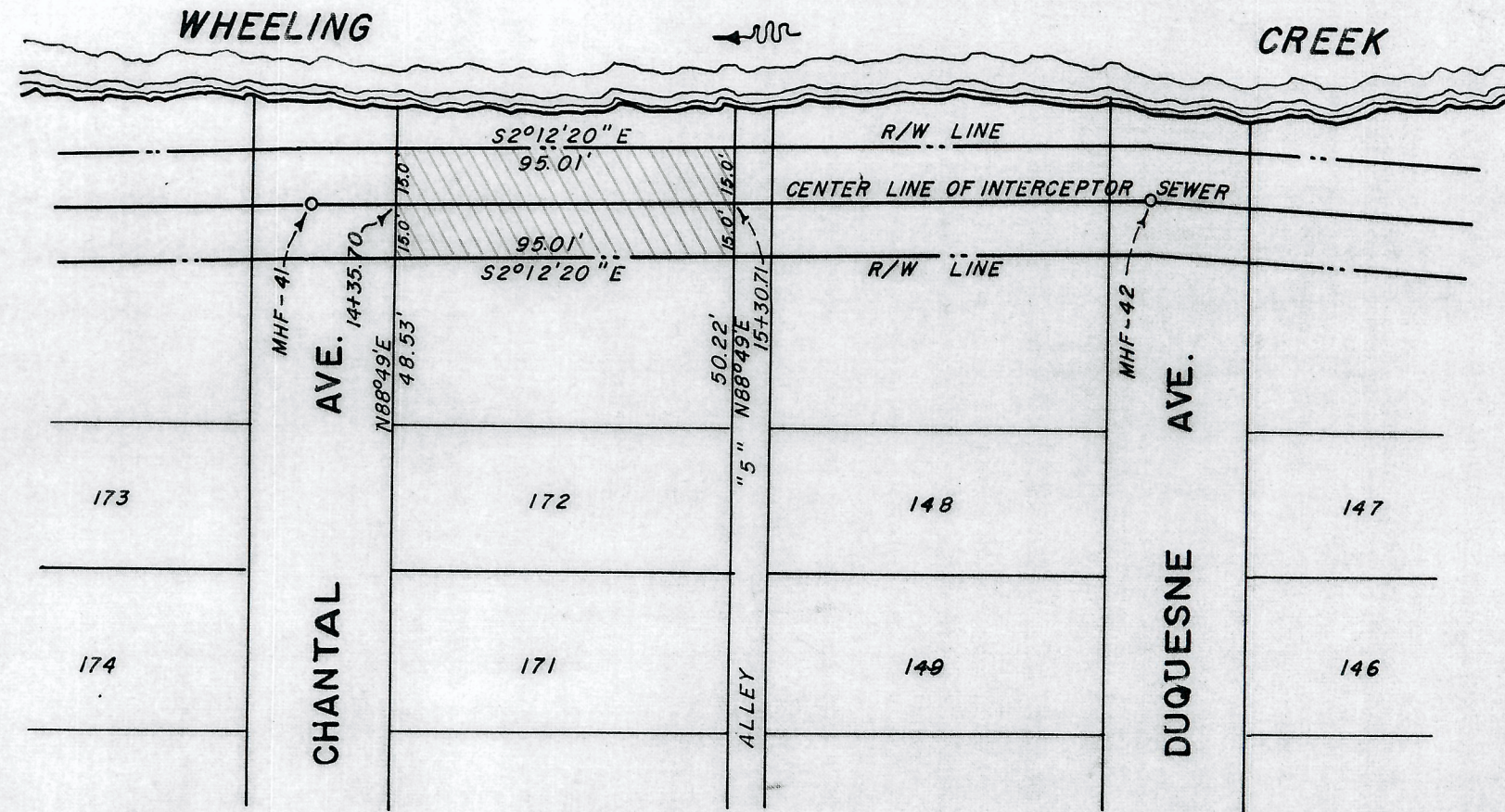

RIGHT OF WAY FOR INTERCEPTOR SEWER
 CONVEYED BY—PLEASANT VALLEY LAND COMPANY, a WEST VIRGINIA CORPORATION.
 DEED BOOK— PAGE—
 SCALE—1"= 50'

DESCRIPTION

Beginning at a point in the northeasterly extension of the southerly line of Alley "4", as shown on a Plat of Pleasanton, and being of record in the office of the Clerk of the County Court of Ohio County, West Virginia, in Plat Book 1, page 205, said point being also located N. 88° 49' E. (all bearings being from a true north meridian, as observed at 80° 31' longitude) 45.34 feet, measured along the said northeasterly extension of the southerly line of Alley "4" from the most northeasterly corner of Lot No. 173, as shown on the above-mentioned Plat of Pleasanton; thence with the said northeasterly extension of the southerly line of Alley "4", N. 88° 49' E. (at 15.00 feet passing through Station 13 plus 00.65 of the center line of the Pleasanton Interceptor Sewer, Contract "F") 30.00 feet to a point; thence leaving the said northeasterly extension of the southerly line of Alley "4", S. 2° 36' 20" E. 95.03 feet to a point in the northeasterly extension of the northerly line of Chantal Avenue; thence with the said northeasterly extension of the northerly line of Chantal Avenue, S. 88° 49' W. (at 15.00 feet passing through Station 13 plus 95.68 of the center line of the Pleasanton Interceptor Sewer, Contract "F") 30.00 feet to a point; thence leaving the said northeasterly extension of the northerly line of Chantal Avenue, N. 2° 36' 20" W. 95.03 feet to the place of beginning.

R/W 18 P76

NOTE:
 M.H. = MANHOLE
 I.C. = INTERCEPTING CHAMBER
 W.I.C. = LEAPING WEIR, INTERCEPTING CHAMBER



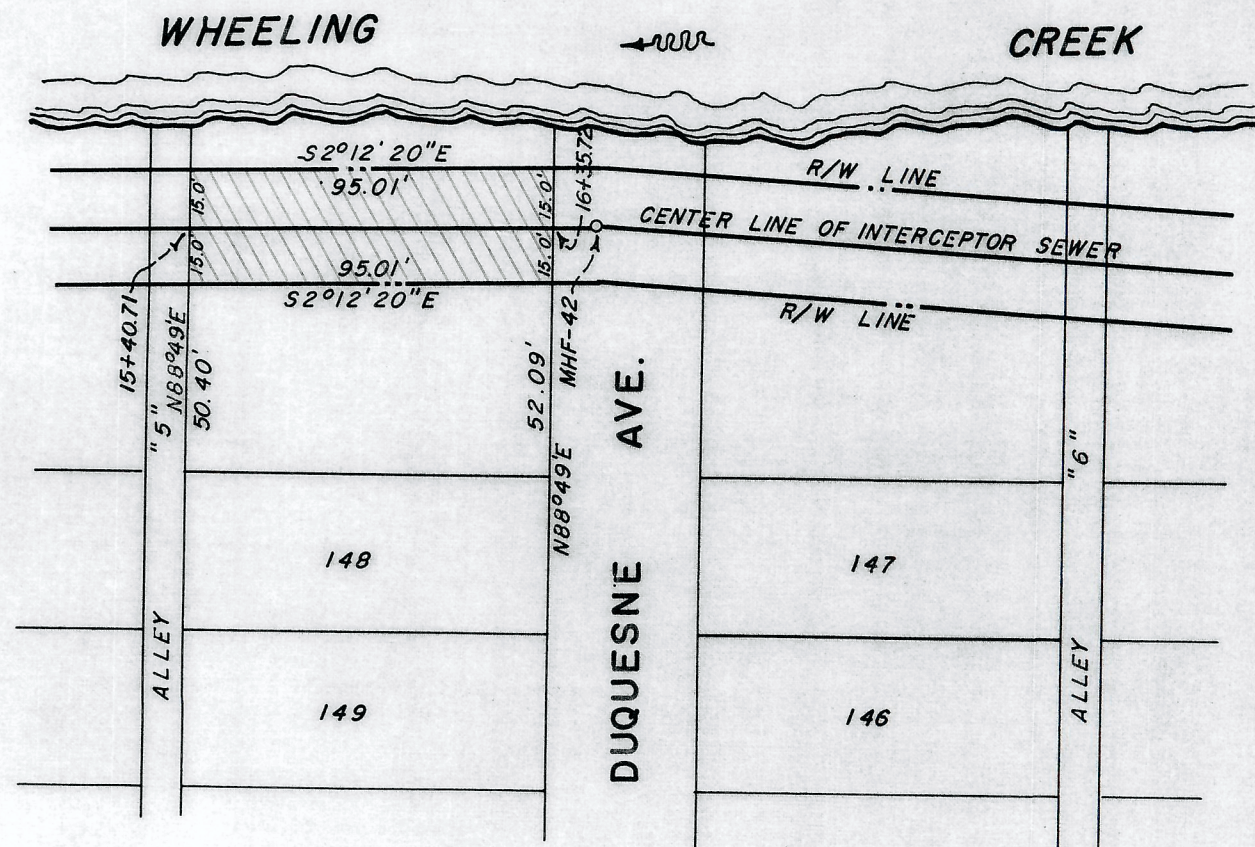

RIGHT OF WAY FOR INTERCEPTOR SEWER
 CONVEYED BY- PLEASANT VALLEY LAND COMPANY, a WEST VIRGINIA CORPORATION.
 DEED BOOK- PAGE-
 SCALE- 1" = 50'

R/W 18 P76

DESCRIPTION

Beginning at a point in the northeasterly extension of the southerly line of Chantal Avenue, as shown on a Plat of Pleasanton, and being of record in the office of the Clerk of the County Court of Ohio County, West Virginia, in Plat Book 1, page 205, said point being also located N. 88° 49' E. (all bearings being from a true north meridian, as observed at 80° 31' longitude) 48.53 feet, measured along the said northeasterly extension of the southerly line of Chantal Avenue from the most northeasterly corner of Lot No. 172, as shown on the above-mentioned Plat of Pleasanton; thence with the said northeasterly extension of the southerly line of Chantal Avenue, N. 88° 49' E. (at 15.00 feet passing through Station 14 plus 35.70 of the center line of the Pleasanton Interceptor Sewer, Contract "F") 30.00 feet to a point; thence leaving the said northeasterly extension of the southerly line of Chantal Avenue, S. 2° 12' 20" E. 95.01 feet to a point in the northeasterly extension of the northerly line of Alley "5"; thence with the said northeasterly extension of the northerly line of Alley "5", S. 88° 49' W. (at 15.00 feet passing through Station 15 plus 30.71 of the center line of the Pleasanton Interceptor Sewer, Contract "F") 30.00 feet to a point; thence leaving the said northeasterly extension of the northerly line of Alley "5", N. 2° 12' 20" W. 95.01 feet to the place of beginning.

NOTE:
 M.H. = MANHOLE
 I.C. = INTERCEPTING CHAMBER
 W.I.C. = LEAPING WEIR, INTERCEPTING CHAMBER



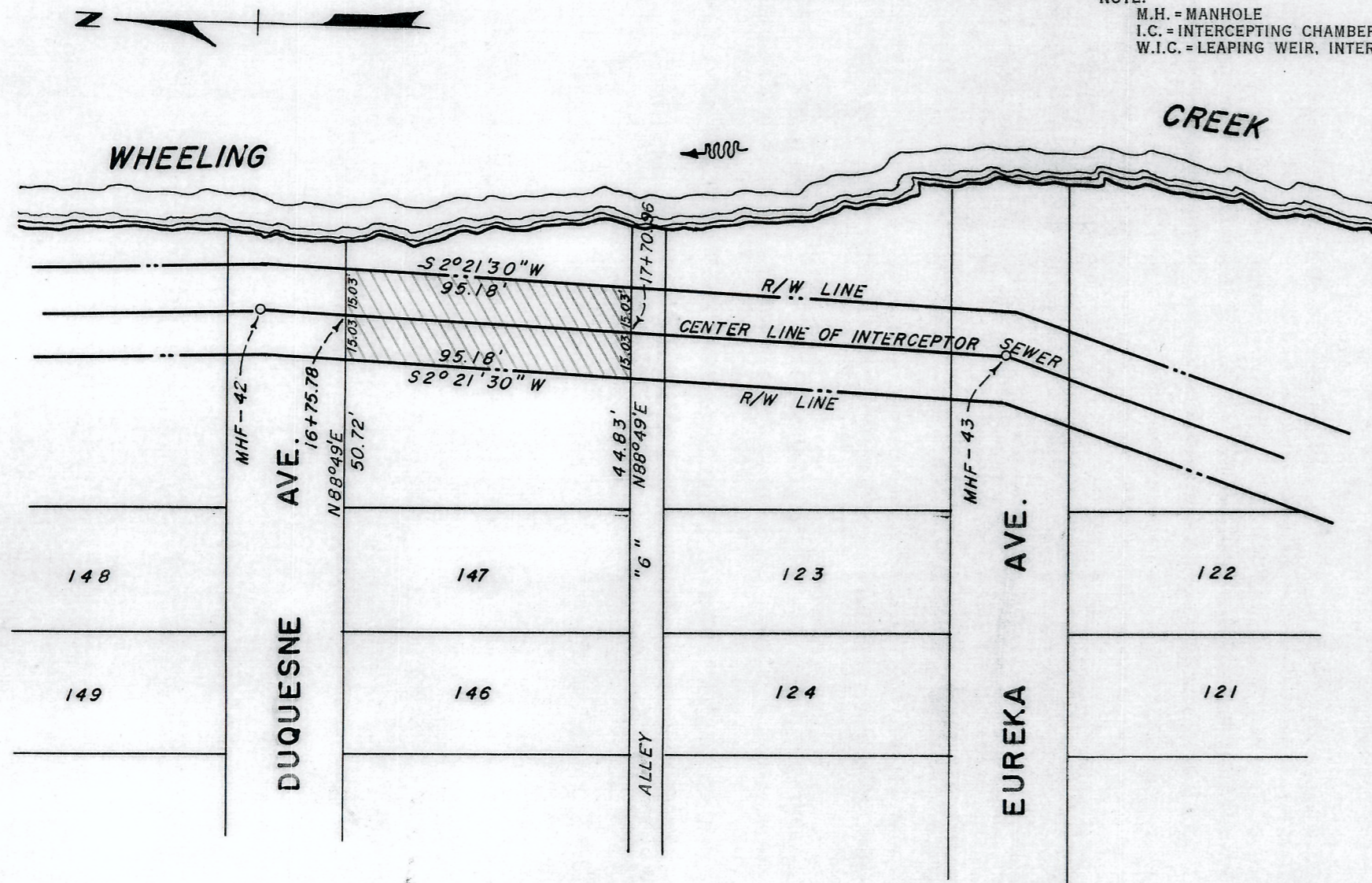
DESCRIPTION

Beginning at a point in the northeasterly extension of the northerly line of Duquesne Avenue, as shown on a Plat of Pleasanton, and being of record in the office of the Clerk of the County Court of Ohio County, West Virginia, in Plat Book 1, page 205, said point being also located N. 88° 49' E. (all bearings being from a true north meridian, as observed at 80° 31' longitude) 52.09 feet, measured along the said northeasterly extension of the northerly line of Duquesne Avenue from the most southeasterly corner of Lot No. 148, as shown on the above-mentioned Plat of Pleasanton; thence leaving the said northeasterly extension of the northerly line of Duquesne Avenue, N. 2° 12' 20" W. 95.01 feet to a point in the northeasterly extension of the southerly line of Alley #5; thence with the said northeasterly extension of the southerly line of Alley #5, N. 88° 49' E. (at 15.00 feet passing through Station 15 plus 40.71 of the center line of the Pleasanton Interceptor Sewer, Contract #*) 30.00 feet to a point; thence leaving the said northeasterly extension of the southerly line of Alley #5, S. 2° 12' 20" E. 95.01 feet to a point in the above-mentioned northeasterly extension of the northerly line of Duquesne Avenue; thence with the said northeasterly extension of the northerly line of Duquesne Avenue, S. 88° 49' W. (at 15.00 feet passing through Station 16 plus 35.72 of the center line of the Pleasanton Interceptor Sewer, Contract #*) 30.00 feet to the place of beginning.

RIGHT OF WAY FOR INTERCEPTOR SEWER
 CONVEYED BY- ROY W. BURRIS
 DEED BOOK - PAGE -
 SCALE - 1" = 50'

R/W 18 P. 76

NOTE:
 M.H. = MANHOLE
 I.C. = INTERCEPTING CHAMBER
 W.I.C. = LEAPING WEIR, INTERCEPTING CHAMBER



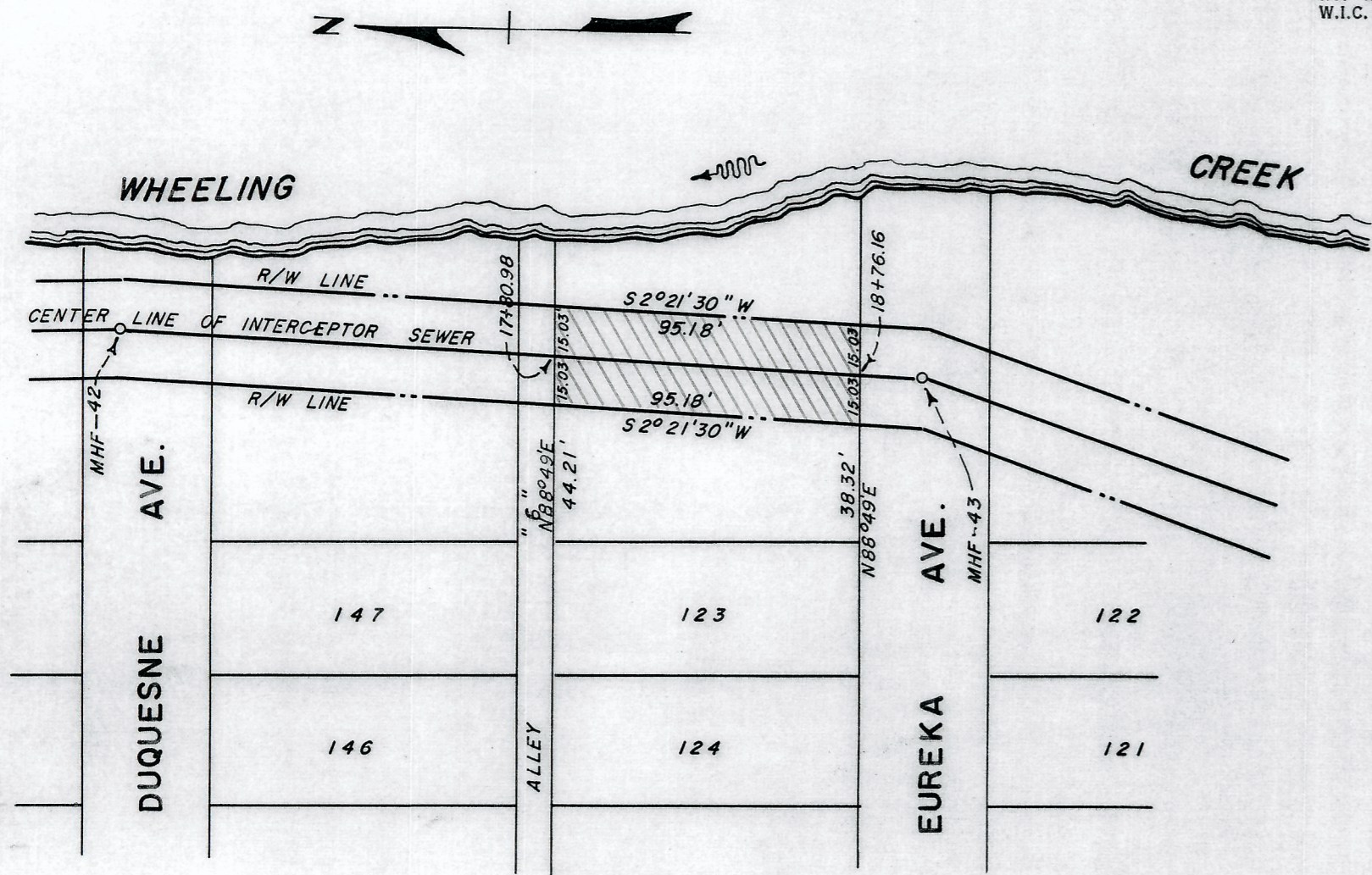
RIGHT OF WAY FOR INTERCEPTOR SEWER
 CONVEYED BY— GAUDI J. ALBERTINI & GENEVA M. ALBERTINI, his wife
 DEED BOOK— PAGE—
 SCALE—1"=50'

R/W 18 P.76

DESCRIPTION

Beginning at a point in the northeasterly extension of the southerly line of Duquesne Avenue, as shown on a Plat of Pleasanton, and being of record in the office of the Clerk of the County Court of Ohio County, West Virginia, in Plat Book I, page 205, said point being also located N. 88° 49' E. (all bearings being from a true north meridian, as observed at 80° 31' longitude) 50.72 feet, measured along the said northeasterly extension of the southerly line of Duquesne Avenue from the most northeasterly corner of Lot No. 147, as shown on the above-mentioned Plat of Pleasanton; thence with the said northeasterly extension of the southerly line of Duquesne Avenue, N. 88° 49' E. (at 15.03 feet passing through Station 16 plus 75.78 of the center line of the Pleasanton Interceptor Sewer, Contract #P#) 30.06 feet to a point; thence leaving the said northeasterly extension of the southerly line of Duquesne Avenue, S. 2° 21' 30" W. 95.18 feet to a point in the northeasterly extension of the northerly line of Alley #6"; thence with the said northeasterly extension of the northerly line of Alley #6", S. 88° 49' W. (at 15.03 feet passing through Station 17 plus 70.96 of the center line of the Pleasanton Interceptor Sewer, Contract #P#) 30.06 feet to a point; thence leaving the said northeasterly extension of the northerly line of Alley #6", N. 2° 21' 30" E. 95.18 feet to the place of beginning.

NOTE:
 M.H. = MANHOLE
 I.C. = INTERCEPTING CHAMBER
 W.I.C. = LEAPING WEIR, INTERCEPTING CHAMBER



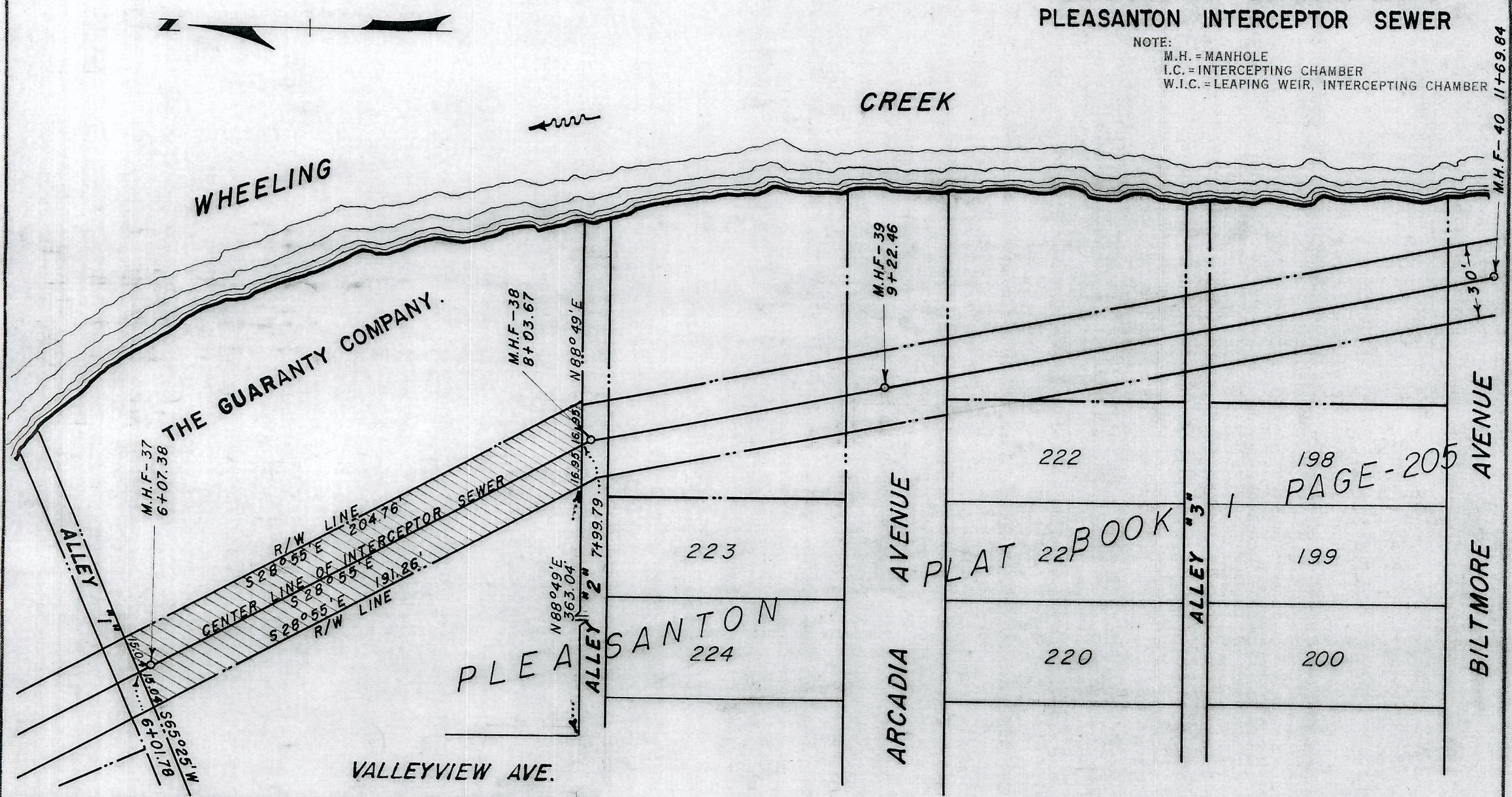
RIGHT OF WAY FOR INTERCEPTOR SEWER
 CONVEYED BY- MARTIN F. DOFKA & ANNA MARIE DOFKA, his wife
 DEED BOOK- PAGE-
 SCALE-1"=50'

DESCRIPTION

Beginning at a point in the northeasterly extension of the northerly line of Eureka Avenue, as shown on a Plat of Pleasanton, and being of record in the office of the Clerk of the County Court of Ohio County, West Virginia, in Flat Book I, page 205, said point being also located N. 88° 49' E. (all bearings being from a true north meridian, as observed at 80° 31' Longitude) 38.32 feet, measured along the said northeasterly extension of the northerly line of Eureka Avenue, from the most southeasterly corner of Lot No. 123, as shown on the above mentioned Plat of Pleasanton; thence leaving said northeasterly extension of the northerly line of Eureka Avenue, N. 2° 21' 30" W. 95.18 feet to a point in the northeasterly extension of the southerly line of Alley "6"; thence with the said northeasterly extension of the southerly line of Alley "6", N. 88° 49' E. (at 15.03 feet passing through Station 17 plus 80.98 of the center line of the Pleasanton Interceptor Sewer, Contract "F") 30.06 feet to a point; thence leaving the said northeasterly extension of the southerly line of Alley "6", S. 2° 21' 30" W. 95.18 feet to a point in the above-mentioned northeasterly extension of the northerly line of Eureka Avenue; thence with the said northeasterly extension of the northerly line of Eureka Avenue, S. 88° 49' W. (at 15.03 feet passing through Station 18 plus 76.16 of the center line of the Pleasanton Interceptor Sewer, Contract "F") 30.06 feet to the place of beginning.

R/W 18 P.76

NOTE:
M.H. = MANHOLE
I.C. = INTERCEPTING CHAMBER
W.I.C. = LEAPING WEIR, INTERCEPTING CHAMBER



RIGHT OF WAY FOR INTERCEPTOR SEWER
CONVEYED BY— THE GUARANTY COMPANY, a WEST VIRGINIA corporation.
DEED BOOK— PAGE—
SCALE—1" = 50'

R/W 14 P. 78

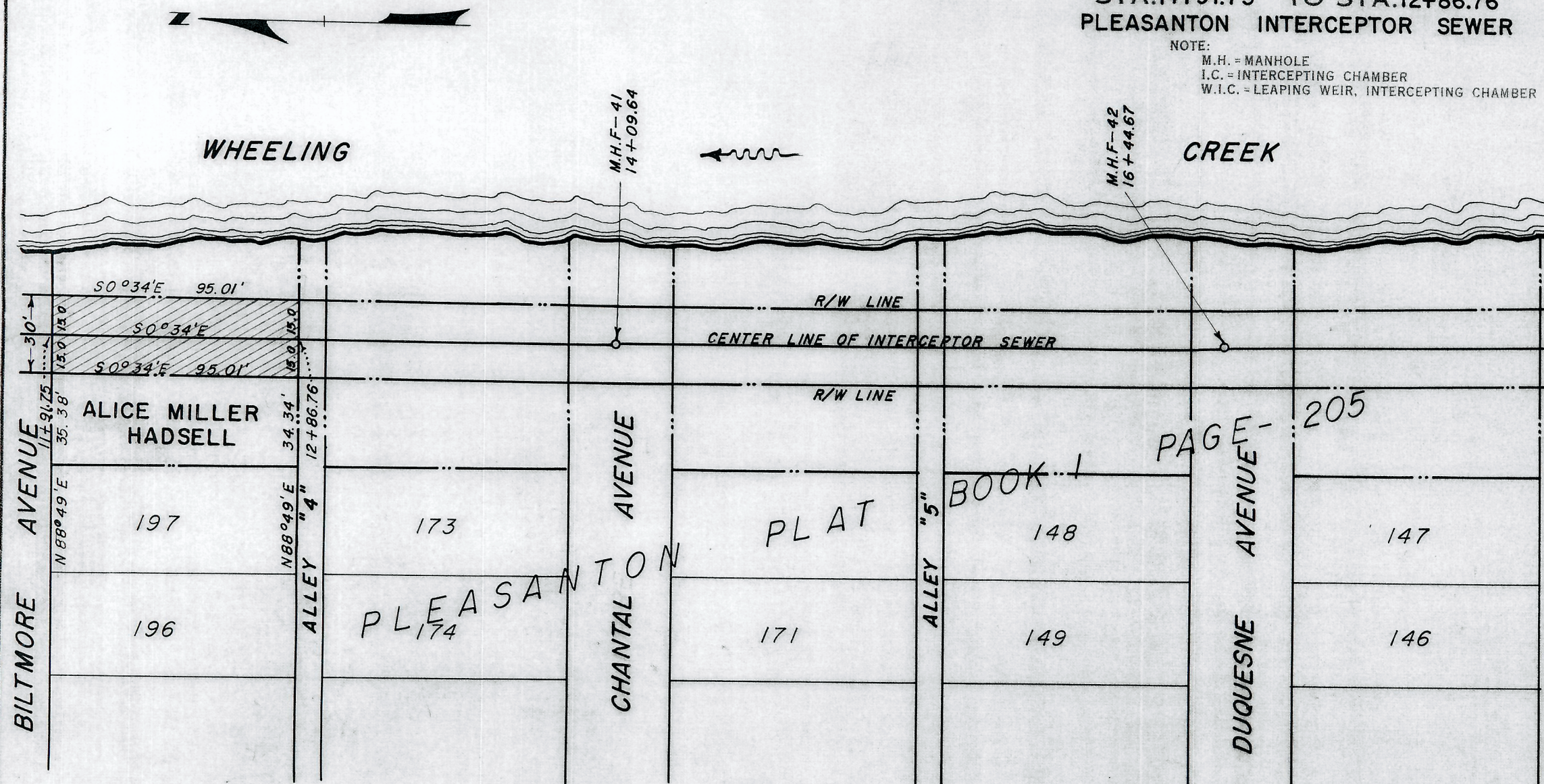
DESCRIPTION

Beginning at a point in the northerly line of Alley #2, as shown on a Plat of Pleasanton, said plat being of record in the Office of the Clerk of the County Court of Ohio County, West Virginia, in Plat Book No. 1, at Page No. 205, said point being also located N. 88° 49' E. (all bearings being from a true north meridian, as observed at 80° 31' Longitude) 363.04 feet, measured along the said northerly line of Alley #2, from its intersection with the easterly line of Valleyview Avenue, as shown on the above mentioned plat; thence leaving the said northerly line of Alley #2, N. 28° 55' W. 191.26 feet to a point in the southeasterly line of Alley #1; thence with the said southeasterly line of Alley #1, N. 65° 25' E. (at 15.04 feet passing through Station 6 plus 01.78 of the center line of the Pleasanton Interceptor Sewer, Contract #*) 30.08 feet to a point; thence leaving the said southeasterly line of Alley #1, S. 28° 55' E. 204.76 feet to a point in the northerly line of the above mentioned Alley #2; thence with the said northerly line of Alley #2, S. 88° 49' W. (at 16.95 feet passing through Station 7 plus 99.79 of the center line of the Pleasanton Interceptor Sewer, Contract #*) 33.9 feet to the place of beginning.

WHEELING SANITARY BOARD

CONTRACT F
 STA. 11+91.75 TO STA. 12+86.76
 PLEASANTON INTERCEPTOR SEWER

NOTE:
 M.H. = MANHOLE
 I.C. = INTERCEPTING CHAMBER
 W.I.C. = LEAPING WEIR, INTERCEPTING CHAMBER



RIGHT OF WAY FOR INTERCEPTOR SEWER
 CONVEYED BY—ALICE MILLER HADSELL
 DEED BOOK— PAGE—
 SCALE—1"=50'

DESCRIPTION

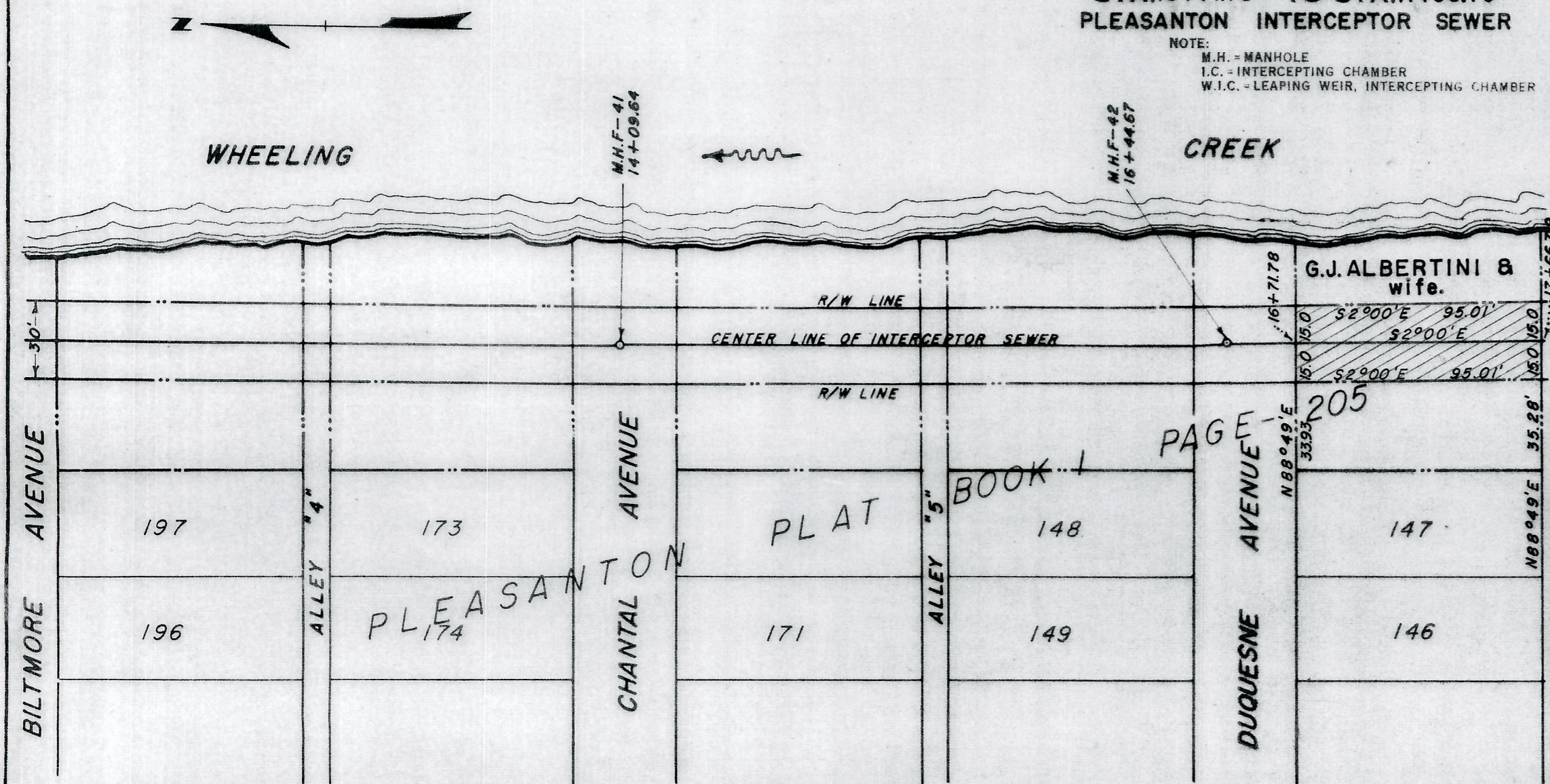
Beginning at a point in the southerly line of Biltmore Avenue, as shown on a Plat of Pleasanton, said plat being of record in the Office of the Clerk of the County Court of Ohio County, West Virginia, in Plat Book No. 1, at Page No. 205, said point being also located N. 88° 49' E. (all bearings being from a true north meridian, as observed at 80° 31' longitude) 35.38 feet, measured along the said southerly line of Biltmore Avenue, from the most northeasterly corner of Lot No. 197, as shown on the above mentioned plat; thence with the said southerly line of Biltmore Avenue, N. 88° 49' E. (at 15.00 feet passing through Station 11 plus 91.75 of the center line of the Pleasanton Interceptor Sewer, Contract #P#) 30.00 feet to a point; thence leaving the said southerly line of Biltmore Avenue, S. 00° 34' E. 95.01 feet to a point in the northerly line of Alley #4#; thence with the said northerly line of Alley #4#, S. 88° 49' W. (at 15.00 feet passing through Station 12 plus 86.76 of the center line of the Pleasanton Interceptor Sewer, Contract #P#) 30.00 feet to a point; thence leaving the said northerly line of Alley #4#, N. 00° 34' W. 95.01 feet to the place of beginning.

R/W 14 P. 82

WHEELING SANITARY BOARD

CONTRACT F
 STA.16+71.78 TO STA.17+66.79
 PLEASANTON INTERCEPTOR SEWER

NOTE:
 M.H. = MANHOLE
 I.C. = INTERCEPTING CHAMBER
 W.I.C. = LEAVING WEIR, INTERCEPTING CHAMBER



RIGHT OF WAY FOR INTERCEPTOR SEWER
 CONVEYED BY—GAUDI J. ALBERTINI & GENEVE M. ALBERTINI, his wife.
 DEED BOOK— PAGE—
 SCALE—1"=50'

R/W 14 P.84

DESCRIPTION

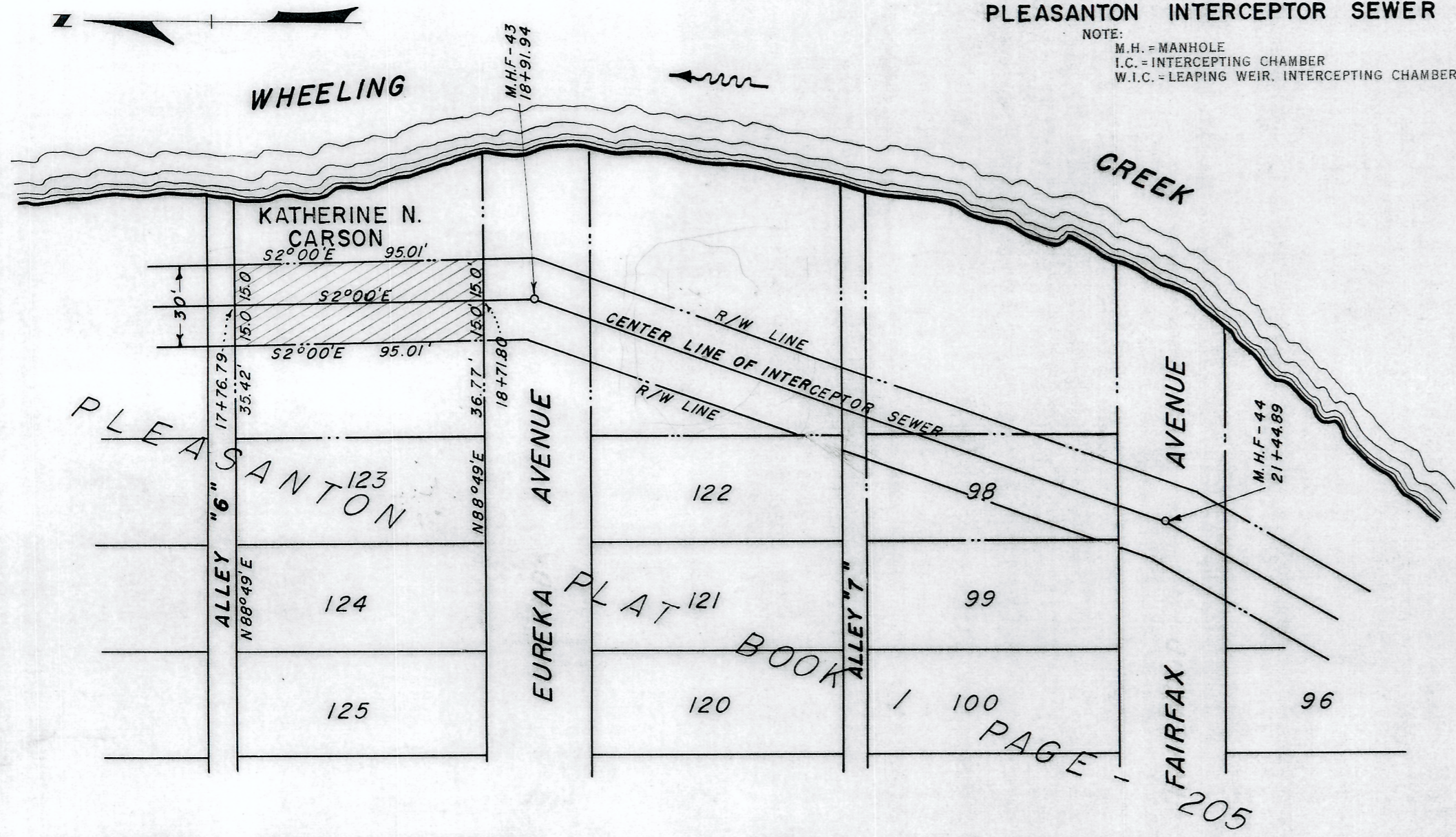
Beginning at a point in the southerly line of Duquesne Avenue, as shown on a Plat of Pleasanton, said plat being of record in the Office of the Clerk of the County Court of Ohio County, West Virginia, in Plat Book No. L, at Page No. 205, said point being also located N. 88° 49' E. (all bearings being from a true north meridian, as observed at 80° 31' longitude) 33.93 feet, measured along the said southerly line of Duquesne Avenue, from the most northeasterly corner of Lot No. 147, as shown on the above mentioned plat; thence with the said southerly line of Duquesne Avenue, N. 88° 49' E. (at 15.00 feet passing through Station 16 plus 71.78 of the center line of the Pleasanton Interceptor Sewer, Contract "F") 30.00 feet to a point; thence leaving the said southerly line of Duquesne Avenue, S. 2° 00' E. 95.01 feet to a point in the northerly line of Alley "6"; thence with the said northerly line of Alley "6", S. 88° 49' W. (at 15.00 feet passing through Station 17 plus 66.79 of the center line of the Pleasanton Interceptor Sewer, Contract "F") 30.00 feet to a point; thence leaving the said northerly line of Alley "6", N. 2° 00' W. 95.01 feet to the place of beginning.

Handwritten signature

WHEELING SANITARY BOARD

CONTRACT F
 STA.17+76.79 TO STA.18+71.80
 PLEASANTON INTERCEPTOR SEWER

NOTE:
 M.H. = MANHOLE
 I.C. = INTERCEPTING CHAMBER
 W.I.C. = LEAPING WEIR, INTERCEPTING CHAMBER



RIGHT OF WAY FOR INTERCEPTOR SEWER
 CONVEYED BY-KATHERINE N. CARSON
 DEED BOOK- PAGE-
 SCALE-1"=50'

R/W14 P.84

DESCRIPTION

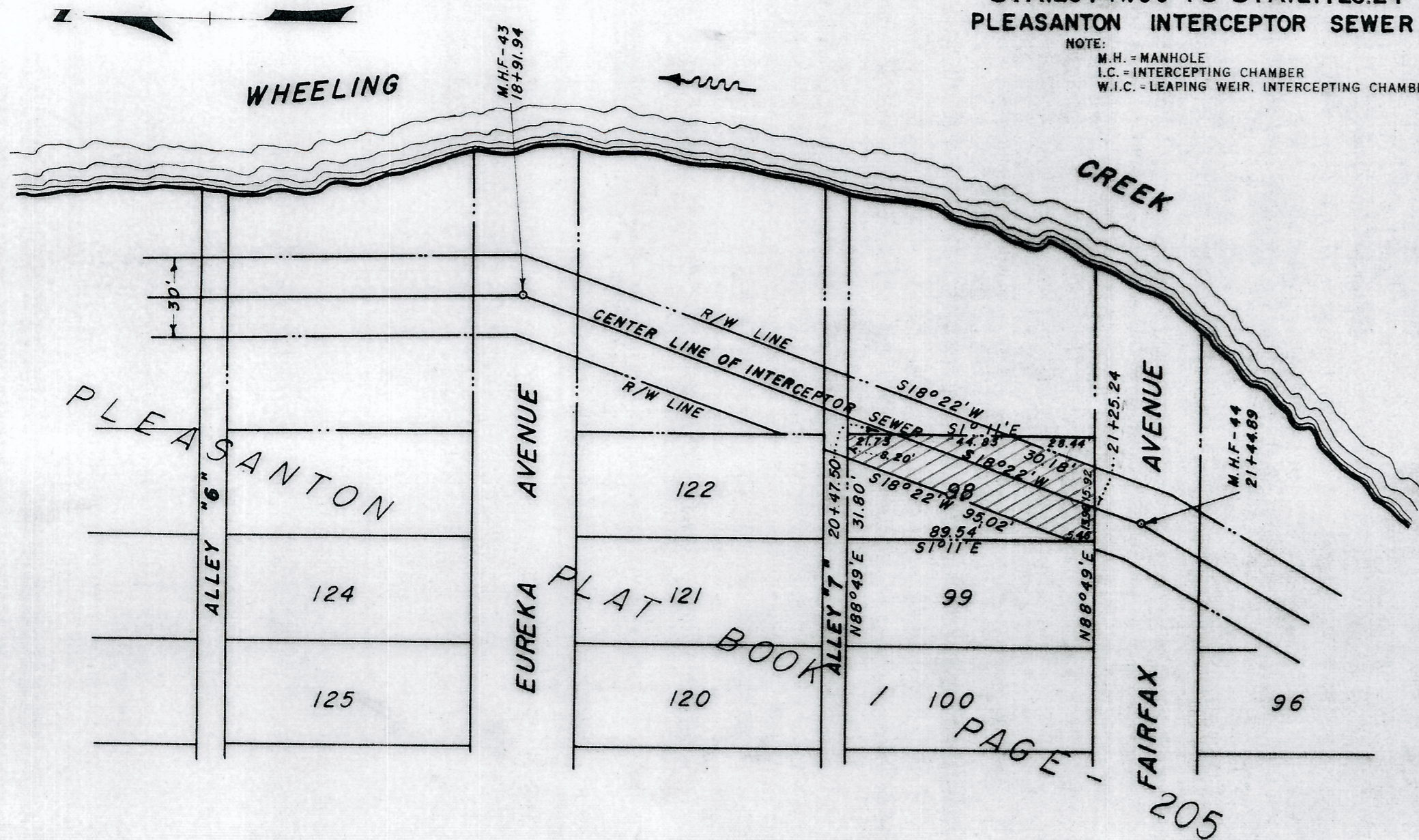
Beginning at a point in the southerly line of Alley #6, as shown on a Plat of Pleasanton, said plat being of record in the Office of the Clerk of the County Court of Ohio County, West Virginia, in Plat Book No. 1, at Page No. 205, said point being also located N. 88° 49' E. (all bearings being from a true north meridian, as observed at 80° 31' longitude) 35.42 feet, measured along the said southerly line of Alley #6, from the most northeasterly corner of Lot No. 123, as shown on the above mentioned plat; thence with the said southerly line of Alley #6, N. 88° 49' E. (at 15.00 feet passing through Station 17 plus 76.79 of the center line of the Pleasanton Interceptor Sewer, Contract #F) 30.00 feet to a point; thence leaving the said southerly line of Alley #6, S. 2° 00' E. 95.01 feet to a point in the northerly line of Eureka Avenue; thence with the said northerly line of Eureka Avenue, S. 88° 49' W. (at 15.00 feet passing through Station 18 plus 71.80 of the center line of the Pleasanton Interceptor Sewer, Contract #F) 30.00 feet to a point; thence leaving the said northerly line of Eureka Avenue, N. 2° 00' W. 95.01 feet to the place of beginning.

Now
W. J. Dofker
37-C-9

WHEELING SANITARY BOARD

CONTRACT F
 STA. 20+47.50 TO STA. 21+25.24
 PLEASANTON INTERCEPTOR SEWER

NOTE:
 M.H. = MANHOLE
 I.C. = INTERCEPTING CHAMBER
 W.I.C. = LEAPING WEIR, INTERCEPTING CHAMBER



RIGHT OF WAY FOR INTERCEPTOR SEWER
 CONVEYED BY—RUTH GARVIN RUSSEK, wife of STEPHEN J. RUSSEK, & ADELAIDE NESLINE PHILIPPS, wife of EDWIN E. PHILIPPS.
 DEED BOOK— PAGE—
 SCALE—1"=50'

R/W 14 P. 84

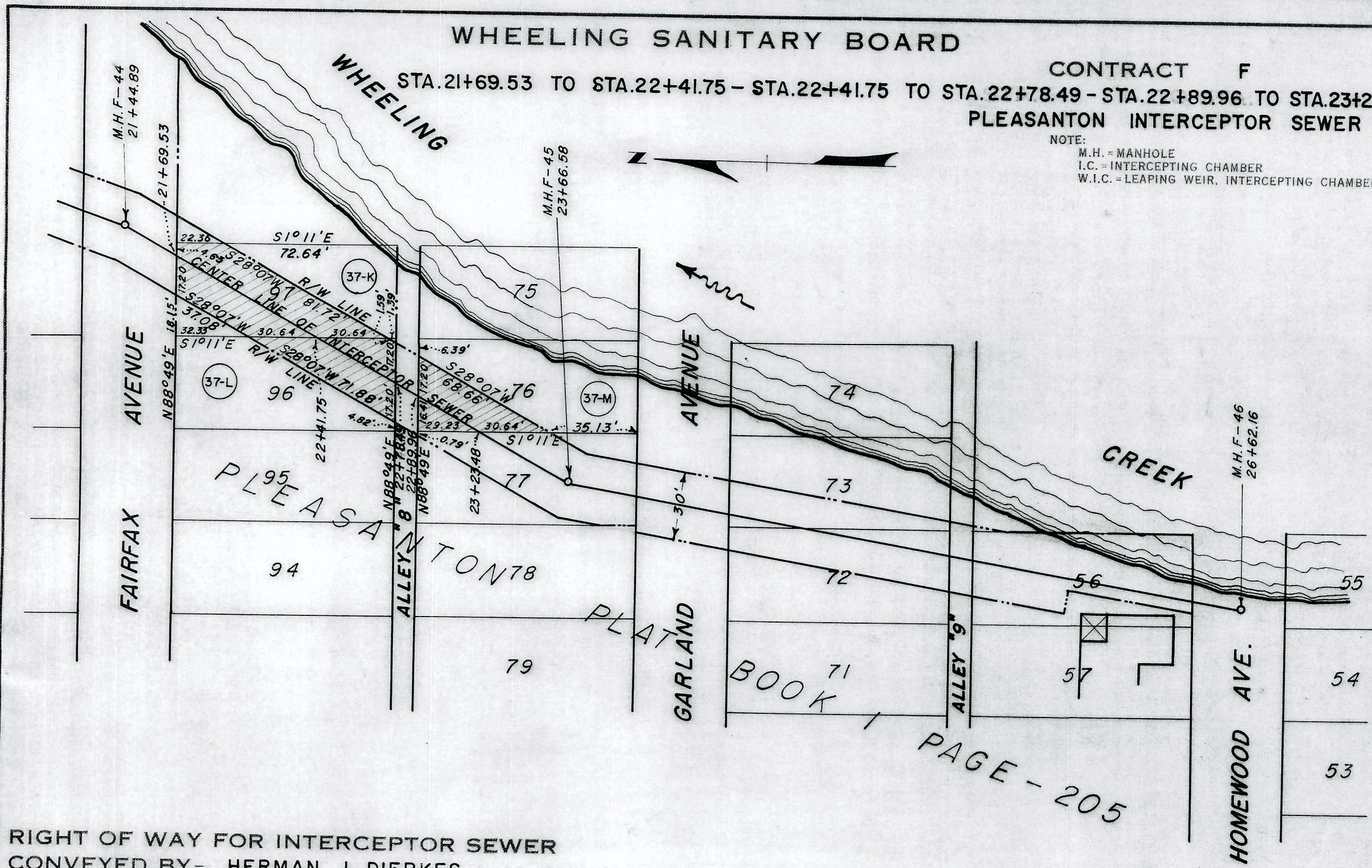
DESCRIPTION

Beginning at a point in the northerly line of Fairfax Avenue, said point being the most southwesterly corner of Lot No. 98, as shown on a Plat of Pleasanton, said plat being of record in the Office of the Clerk of the County Court of Ohio County, West Virginia, in Plat Book No. 1, at Page No. 205; thence leaving the said northerly line of Fairfax Avenue and with the division line between Lots No. 98 and 99, N. 1° 11' W. (all bearings being from a true north meridian, as observed at 80° 31' Longitude) 5.46 feet to a point; thence leaving the said division line between Lots No. 98 and 99, N. 18° 22' E. 95.02 feet to a point in the southerly line of Alley #7; thence with the said southerly line of Alley #7, N. 88° 49' E. 8.2 feet to a point, said point being the most northeasterly corner of Lot No. 98, as shown on the above mentioned plat; thence with the easterly line of Lot No. 98, S. 1° 11' E. (at 21.73 feet passing through Station 20 plus 47.50 of the center line of the Pleasanton Interceptor Sewer, Contract #F) 66.56 feet to a point; thence leaving the said easterly line of Lot No. 98, S. 18° 22' W. 30.18 feet to a point in the northerly line of Fairfax Avenue; thence with the said northerly line of Fairfax Avenue, S. 88° 49' W. (at 15.92 feet passing through Station 21 plus 25.24 of the center line of the Pleasanton Interceptor Sewer, Contract #F) 29.90 feet to the place of beginning.

WHEELING SANITARY BOARD

CONTRACT F
 STA.21+69.53 TO STA.22+41.75 - STA.22+41.75 TO STA.22+78.49 - STA.22+89.96 TO STA.23+23.48
 PLEASANTON INTERCEPTOR SEWER

NOTE:
 M.H. - MANHOLE
 I.C. - INTERCEPTING CHAMBER
 W.I.C. - LEAPING WEIR, INTERCEPTING CHAMBER



RIGHT OF WAY FOR INTERCEPTOR SEWER
 CONVEYED BY - HERMAN J. DIERKES
 DEED BOOK - PAGE -
 SCALE - 1" = 50'

DESCRIPTION

PARCEL NO. 1

Beginning at a point in the southerly line of Fairfax Avenue, said point being the most northeasterly corner of Lot No. 97, as the said Lot No. 97 is shown on a Plat of Pleasanton, said plat being of record in the Office of the Clerk of the County Court of Ohio County, West Virginia, in Plat Book No. 1, at Page No. 205; thence leaving the said southerly line of Fairfax Avenue and with the easterly line of said Lot No. 97, S. 1° 11' E. 22.36 feet to a point; thence leaving the said easterly line of Lot No. 97, S. 28° 07' W. (at 81.72 feet passing through the division line between Lots No. 97 and 96) 83.31 feet to a point in the northerly line of Alley #8; thence with the said northerly line of Alley #8, S. 88° 49' W. (at 17.2 feet passing through Station 22 plus 78.49 of the center line of the Pleasanton Interceptor Sewer, Contract #F) 34.4 feet to a point; thence leaving the said northerly line of Alley #8, N. 28° 07' E. (at 71.88 feet passing through the division line between Lots No. 96 and 97) 108.96 feet to a point in the southerly line of Fairfax Avenue; thence with the said southerly line of Fairfax Avenue, N. 88° 49' E. (at 17.2 feet passing through Station 21 plus 69.53 of the center line of the Pleasanton Interceptor Sewer, Contract #F) 21.85 feet to the place of beginning. (All bearings being from a true north meridian, as observed at 80° 31' longitude).

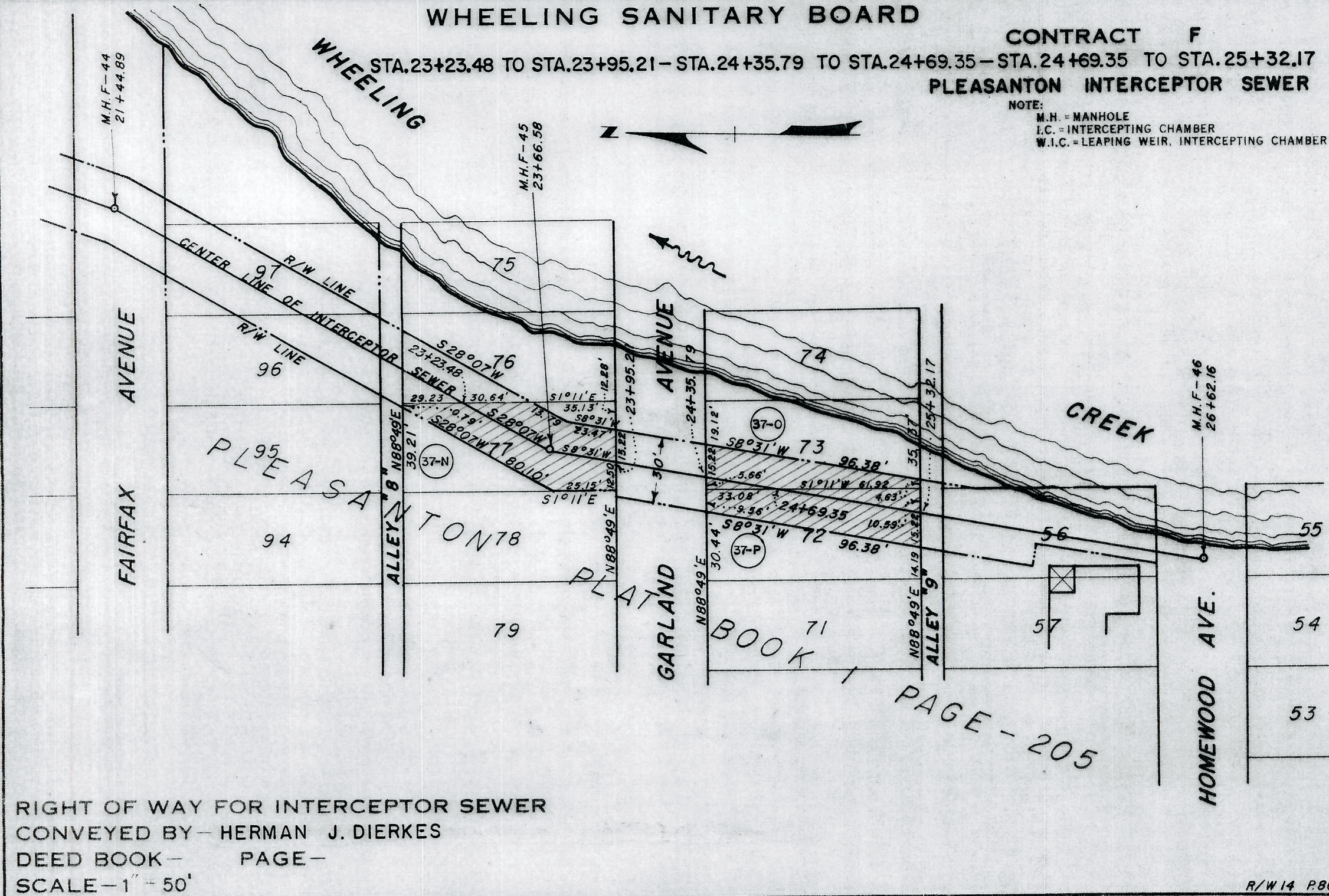
PARCEL NO. 2

Beginning at a point in the southerly line of Alley #8, said point being the most northwesterly corner of Lot No. 76, as the said Lot No. 76 is shown on a Plat of Pleasanton, said plat being of record in the Office of the Clerk of the County Court of Ohio County, West Virginia, in Plat Book No. 1, at Page No. 205; thence with the said southerly line of Alley #8, N. 88° 49' E. (at 16.41 feet passing through Station 22 plus 89.96 of the center line of the Pleasanton Interceptor Sewer, Contract #F) 33.61 feet to a point; thence leaving the said southerly line of Alley #8, S. 28° 07' W. (all bearings being from a true north meridian, as observed at 80° 31' longitude) 68.66 feet to a point in the division line between Lots No. 76 and 77; thence with the said division line between Lots No. 76 and 77, N. 1° 11' W. (at 30.64 feet passing through Station 23 plus 23.48 of the center line of the Pleasanton Interceptor Sewer, Contract #F) 59.87 feet to the place of beginning.

WHEELING SANITARY BOARD

CONTRACT F
PLEASANTON INTERCEPTOR SEWER

NOTE:
M.H. = MANHOLE
I.C. = INTERCEPTING CHAMBER
W.I.C. = LEAPING WEIR, INTERCEPTING CHAMBER



RIGHT OF WAY FOR INTERCEPTOR SEWER
CONVEYED BY—HERMAN J. DIERKES
DEED BOOK— PAGE—
SCALE—1" = 50'

R/W 14 P.86

PAGE - 205

DESCRIPTION

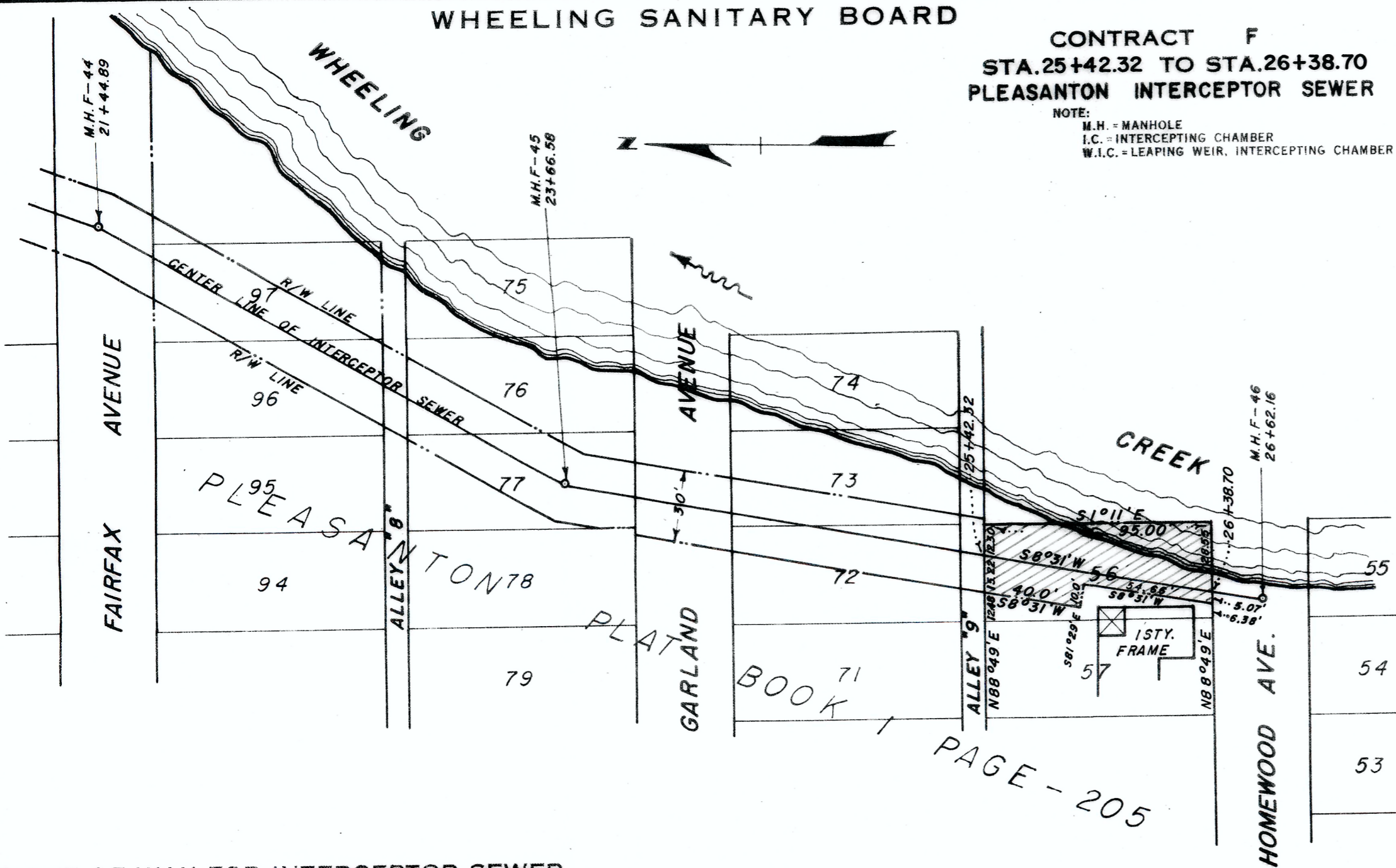
PARCEL NO. 3

Beginning at a point in the southerly line of Alley #8, said point being the most northeasterly corner of Lot No. 77, as the said Lot No. 77 is shown on a Plat of Pleasanton, said plat being of record in the Office of the Clerk of the County Court of Ohio County, West Virginia, in Plat Book No. 1, at Page No. 205; thence leaving said southerly line of Alley #8 and with the division line between Lots No. 77 and 76, S. 1° 11' E. (at 29.23 feet passing through Station 23 plus 23.48 of the center line of the Pleasanton Interceptor Sewer, Contract #F) 59.87 feet to a point; thence leaving said division line between Lots No. 77 and 76, S. 28° 07' W. (all bearings being from a true north meridian, as observed at 80° 31' longitude) 13.79 feet to a point; thence S. 8° 31' W. 23.47 feet to a point in the northerly line of Garland Avenue; thence with the said northerly line of Garland Avenue, S. 88° 49' W. (at 15.22 feet passing through Station 23 plus 95.21 of the center line of the Pleasanton Interceptor Sewer, Contract #F) 27.72 feet to a point, said point being the most southwesterly corner of Lot No. 77; thence leaving Garland Avenue and with the division line between Lots No. 77 and 78, N. 1° 11' W. 25.15 feet to a point; thence leaving the said division line between Lots No. 77 and 78, N. 77 and 78, N. 28° 07' E. 80.1 feet to a point in the southerly line of the above mentioned Alley #8; thence with the said southerly line of Alley #8, N. 88° 49' E. 0.79 feet to the place of beginning.

PARCEL NO. 4

Beginning at a point in the southerly line of Garland Avenue, said point being also located N. 88° 49' E. (all bearings being from a true north meridian, as observed at 80° 31' longitude) 30.44 feet, measured along the said southerly line of Garland Avenue, from the most northwesterly corner of Lot No. 72, as the said Lot No. 72 is shown on a Plat of Pleasanton, said plat being of record in the Office of the Clerk of the County Court of Ohio County, West Virginia, in Plat Book No. 1, at Page No. 205; thence with the said southerly line of Garland Avenue (at 9.56 feet passing the most northeasterly corner of Lot No. 72 and 15.22 feet passing through Station 24 plus 35.79 of the center line of the Pleasanton Interceptor Sewer, Contract #F) 30.44 feet to a point; thence leaving said southerly line of Garland Avenue, S. 8° 31' W. 96.38 feet to a point in the northerly line of Alley #9; thence with the said northerly line of Alley #9, S. 88° 49' W. (at 4.63 feet passing the most southwesterly corner of Lot No. 73 and 15.22 feet passing through Station 25 plus 32.17 of the center line of the Pleasanton Interceptor Sewer, Contract #F) 30.44 feet to a point; thence leaving the said northerly line of Alley #9, N. 8° 31' E. 96.38 feet to the place of beginning.

NOTE:
M.H. = MANHOLE
I.C. = INTERCEPTING CHAMBER
W.I.C. = LEAPING WEIR, INTERCEPTING CHAMBER



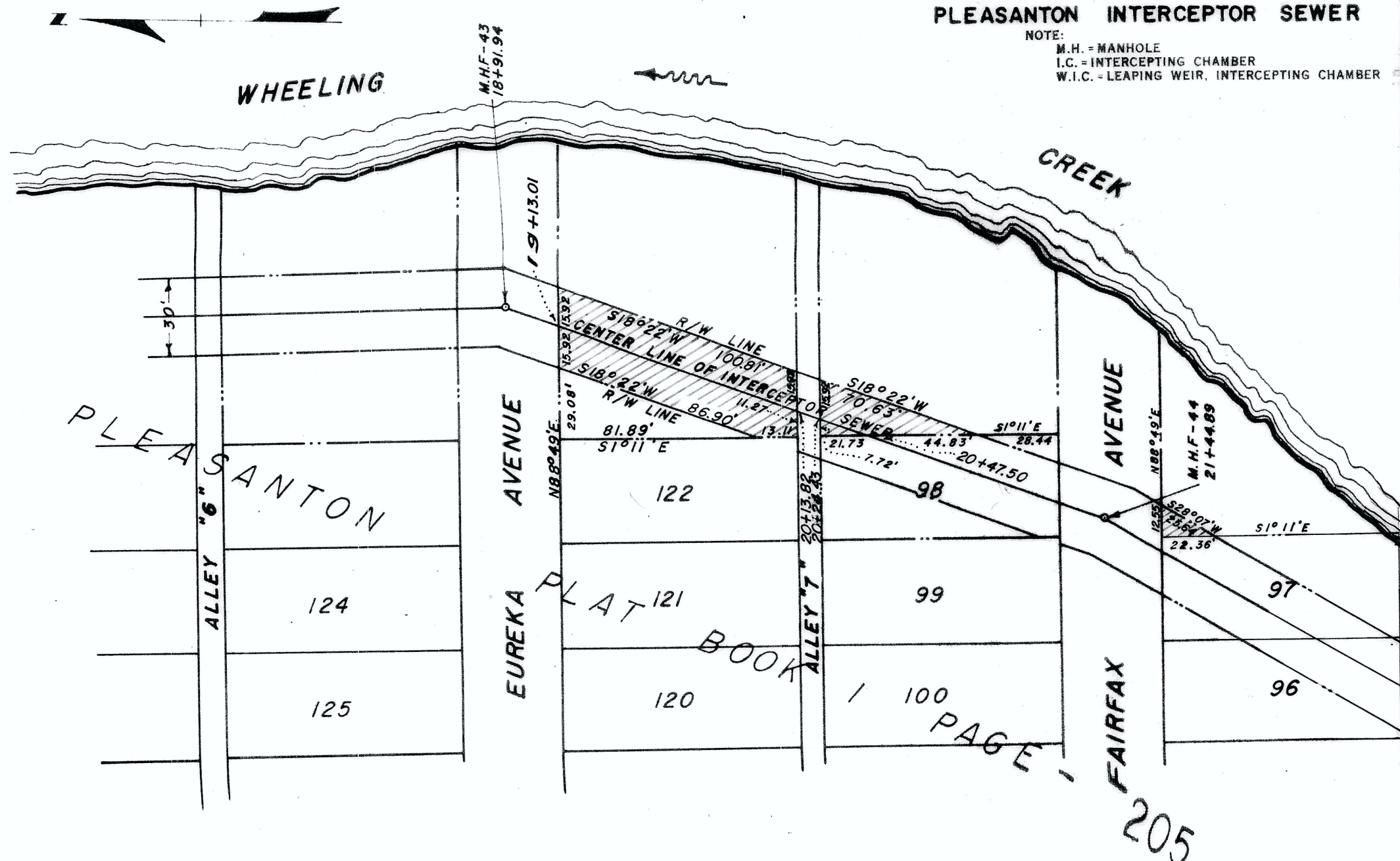
RIGHT OF WAY FOR INTERCEPTOR SEWER
CONVEYED BY - NELSON C. HAMM & JEANNE S. HAMM, his wife.
DEED BOOK - PAGE -
SCALE - 1" = 50'

R/W 14 P. 86

DESCRIPTION

Beginning at a point in the southerly line of Alleyway, as shown on a Plat of Pleasanton, said plat being of record in the Office of the Clerk of the County Court of Ohio County, West Virginia, in Plat Book No. 1, at Page No. 205, said point being also located N. 88° 49' E. (all bearings being from a true north meridian, as observed at 80° 31' longitude) 12.48 feet, measured along the said southerly line of Alleyway, from the most northeasterly corner of Lot No. 57; thence with the said southerly line of Alleyway, N. 88° 49' E. (at 15.22 feet passing through Station 25 plus 42.32 of the center line of the Pleasanton Interceptor Sewer, Contract #*) 27.52 feet to a point, said point being the most northeasterly corner of Lot No. 56, as shown on the above mentioned plat; thence leaving said southerly line of Alleyway and with the easterly line of Lot No. 56, S. 1° 11' E. 95.00 feet to a point in the northerly line of Homewood Avenue, said point being the most southeasterly corner of the above mentioned Lot No. 56; thence with the said northerly line of Homewood Avenue, S. 88° 49' W. (at 28.55 feet passing through Station 26 plus 38.70 of the center line of the Pleasanton Interceptor Sewer, Contract #*) 33.62 feet to a point; thence leaving the said northerly line of Homewood Avenue, N. 8° 31' E. 54.66 feet to a point; thence N. 81° 29' W. 10.00 feet to a point; thence N. 6° 31' E. 40.00 feet to the place of beginning.

NOTE:
M.H. - MANHOLE
I.C. - INTERCEPTING CHAMBER
W.I.C. - LEAPING WEIR, INTERCEPTING CHAMBER



DESCRIPTION

PARCEL NO. 1

Beginning at a point in the southerly line of Eureka Avenue, as the said Eureka Avenue is shown on a Plat of Pleasanton, said plat being of record in the Office of the Clerk of the County Court of Ohio County, West Virginia, in Plat Book No. 1, at Page No. 205, said point being also located N. 88° 49' E. (all bearings being from a true north meridian, as observed at 80° 31' longitude) 29.08 feet, measured along the said southerly line of Eureka Avenue, from the most northeasterly corner of Lot No. 122, as shown on the above mentioned plat; thence with the said southerly line of Eureka Avenue, N. 88° 49' E. (at 15.92 feet passing through Station 19 plus 13.01 of the center line of the Pleasanton Interceptor Sewer, Contract "F") 31.84 feet to a point; thence leaving the said southerly line of Eureka Avenue, S. 18° 22' W. 100.81 feet to a point in the northerly line of Alley "7"; thence with the said northerly line of Alley "7", S. 88° 49' W. (at 15.92 feet passing through Station 20 plus 13.82 of the center line of the Pleasanton Interceptor Sewer, Contract "F") 27.19 feet to the most southeasterly corner of said Lot No. 122; thence with the easterly line of Lot No. 122, N. 1° 11' W. 13.11 feet to a point; thence leaving the said easterly line of Lot No. 122, N. 18° 22' E. 86.90 feet to the place of beginning.

PARCEL NO. 2

Beginning at a point in the southerly line of Alley "7", said point being the most northeasterly corner of Lot No. 98, as the said Lot No. 98 is shown on a Plat of Pleasanton, said plat being of record in the Office of the Clerk of the County Court of Ohio County, West Virginia, in Plat Book No. 1, at Page No. 205; thence with the said southerly line of Alley "7", N. 88° 49' E. (at 7.72 feet passing through Station 20 plus 24.43 of the center line of the Pleasanton Interceptor Sewer, Contract "F") 23.64 feet to a point; thence leaving the said southerly line of Alley "7", S. 18° 22' W. (all bearings being from a true north meridian, as observed at 80° 31' longitude) 70.63 feet to a point in the easterly line of said Lot No. 98; thence with the said easterly line of Lot No. 98, N. 1° 11' W. (at 44.83 feet passing through Station 20 plus 47.50 of the center line of the Pleasanton Interceptor Sewer, Contract "F") 66.56 feet to the place of beginning.

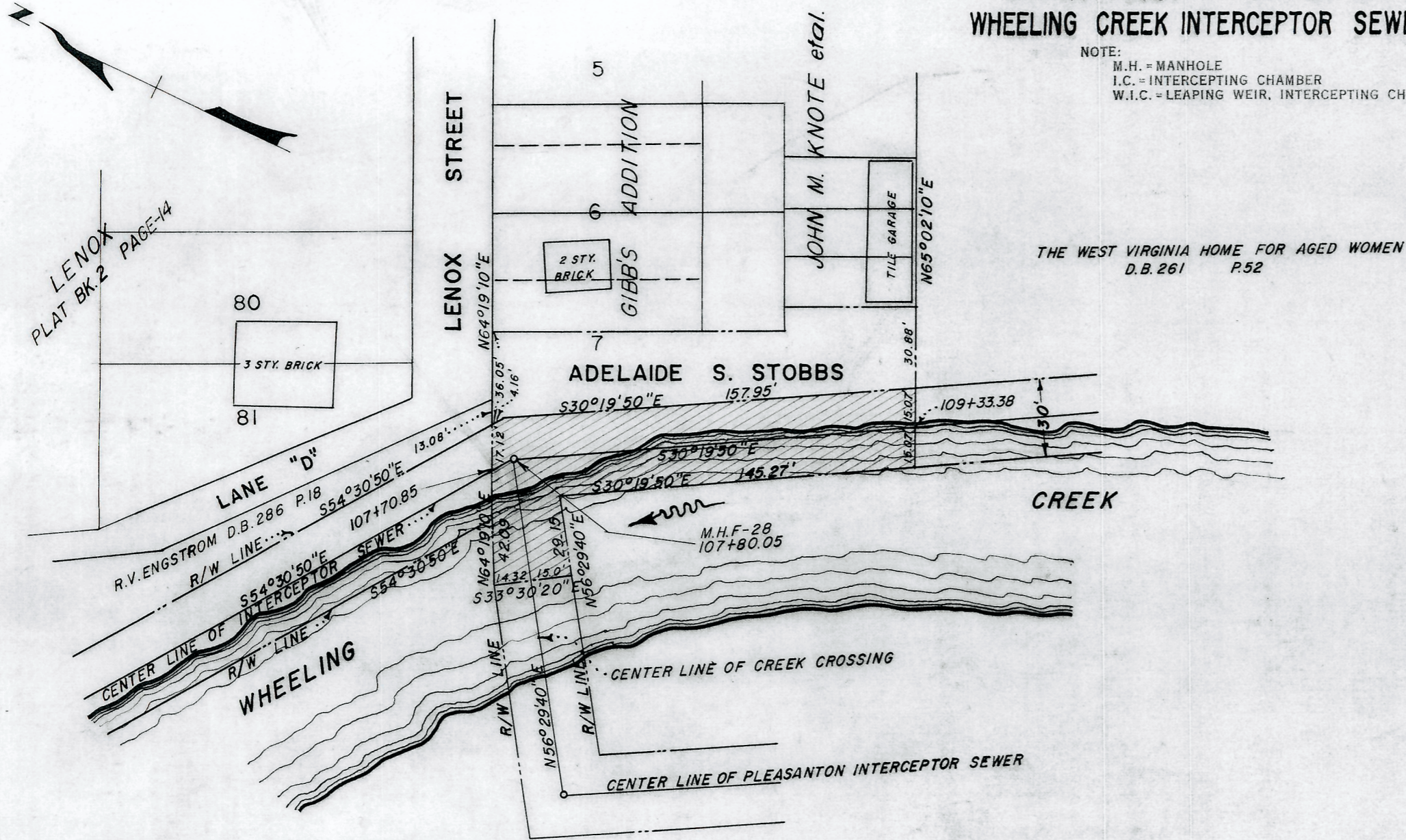
PARCEL NO. 3

Beginning at a point in the southerly line of Fairfax Avenue, said point being the most northeasterly corner of Lot No. 97, as the said Lot No. 97 is shown on a Plat of Pleasanton, said plat being of record in the Office of the Clerk of the County Court of Ohio County, West Virginia, in Plat Book No. 1, at Page No. 205; thence with the said southerly line of Fairfax Avenue, N. 88° 49' E. 12.55 feet to a point; thence leaving the said southerly line of Fairfax Avenue, S. 28° 07' W. (all bearings being from a true north meridian, as observed at 80° 31' longitude) 25.64 feet to a point in the easterly line of said Lot No. 97; thence with the said easterly line of Lot No. 97, N. 1° 11' W. 22.36 feet to the place of beginning.

RIGHT OF WAY FOR INTERCEPTOR SEWER
CONVEYED BY - PLEASANT VALLEY LAND CO., A WEST VIRGINIA CORP.
PAGE -

CONTRACT F
 STA.107+70.85 TO STA.109+33.38
 WHEELING CREEK INTERCEPTOR SEWER

NOTE:
 M.H. = MANHOLE
 I.C. = INTERCEPTING CHAMBER
 W.I.C. = LEAPING WEIR, INTERCEPTING CHAMBER



RIGHT OF WAY FOR INTERCEPTOR SEWER
 CONVEYED BY—ADELAIDE S. STOBBS
 DEED BOOK— PAGE—
 SCALE—1"=50'

R/W 14 P.70

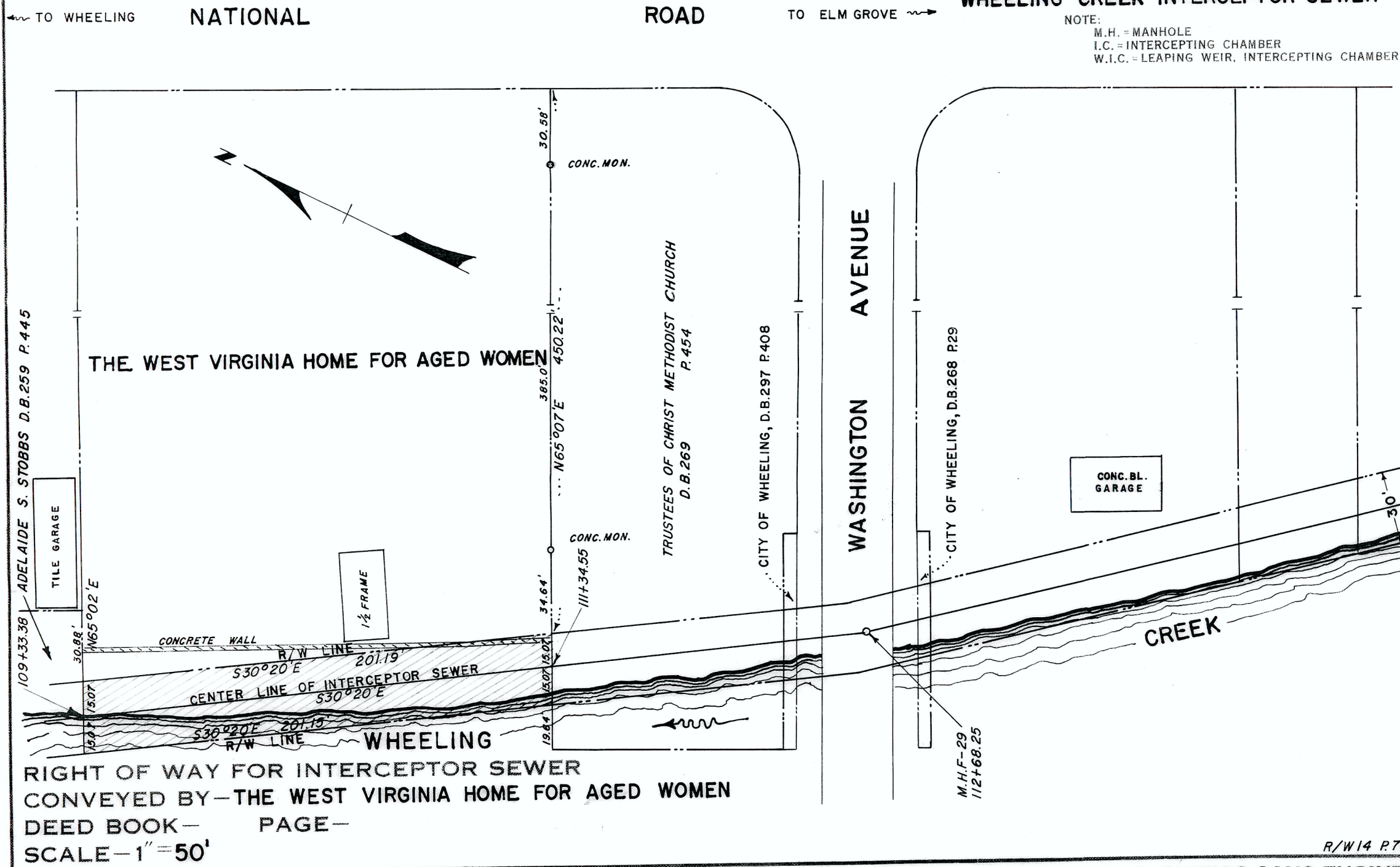
DESCRIPTION

Beginning at a point in the southwesterly extension of the southeasterly line of Lenox Street, as the said Lenox Street is shown on an unrecorded Map of Gibbs' Addition, Wheeling, West Virginia, said map being on file in the Office of C. C. Smith's Sons Engineers, Inc., Wheeling, West Virginia, said point being also located S. 64° 19' 10" W. (all bearings being from a true north meridian, as observed at 80° 31' longitude) 36.05 feet from the most northeasterly corner of a tract of land conveyed to Adelaide S. Stobbs (party of the first part hereto) by O. H. Gall, Receiver for Wheeling Savings & Loan Association, by deed dated September 20, 1939, and being of record in the Office of the Clerk of the County Court of Ohio County, West Virginia, in Deed Book No. 256, at Page No. 434; thence leaving the southeasterly line of Lenox Street and with two lines crossing the property of the party of the first part hereto, S. 54° 30' 50" E. 4.16 feet to a point, and S. 30° 19' 50" E. 157.95 feet to a point in the northwesterly line of a tract of land conveyed to The West Virginia Home for Aged Women, and being of record in the Office of the Clerk of the County Court of Ohio County, West Virginia, in Deed Book No. 261, at Page No. 52; thence with the said northwesterly line of the property of The West Virginia Home for Aged Women, S. 65° 02' 10" W. (at 15.07 feet passing through Station 109 plus 33.38 of the center line of the Wheeling Creek Interceptor Sewer, Contract "F") 30.14 feet to a point; thence with three lines crossing the property of the party of the first part hereto, N. 30° 19' 50" W. 145.27 feet to a point, S. 56° 29' 40" W. 29.15 feet to a point, and N. 33° 30' 20" W. 29.32 feet to a point in the above mentioned southwesterly extension of the southeasterly line of Lenox Street; thence with the said southwesterly extension of Lenox Street, N. 64° 19' 10" E. (at 42.09 feet passing through Station 107 plus 70.85 of the center line of the Wheeling Creek Interceptor Sewer, Contract "F") 59.21 feet to the place of beginning.

WHEELING SANITARY BOARD

CONTRACT F
 STA. 109+33.38 TO STA. 111+34.55
 WHEELING CREEK INTERCEPTOR SEWER

NOTE:
 M.H. = MANHOLE
 I.C. = INTERCEPTING CHAMBER
 W.I.C. = LEAPING WEIR, INTERCEPTING CHAMBER



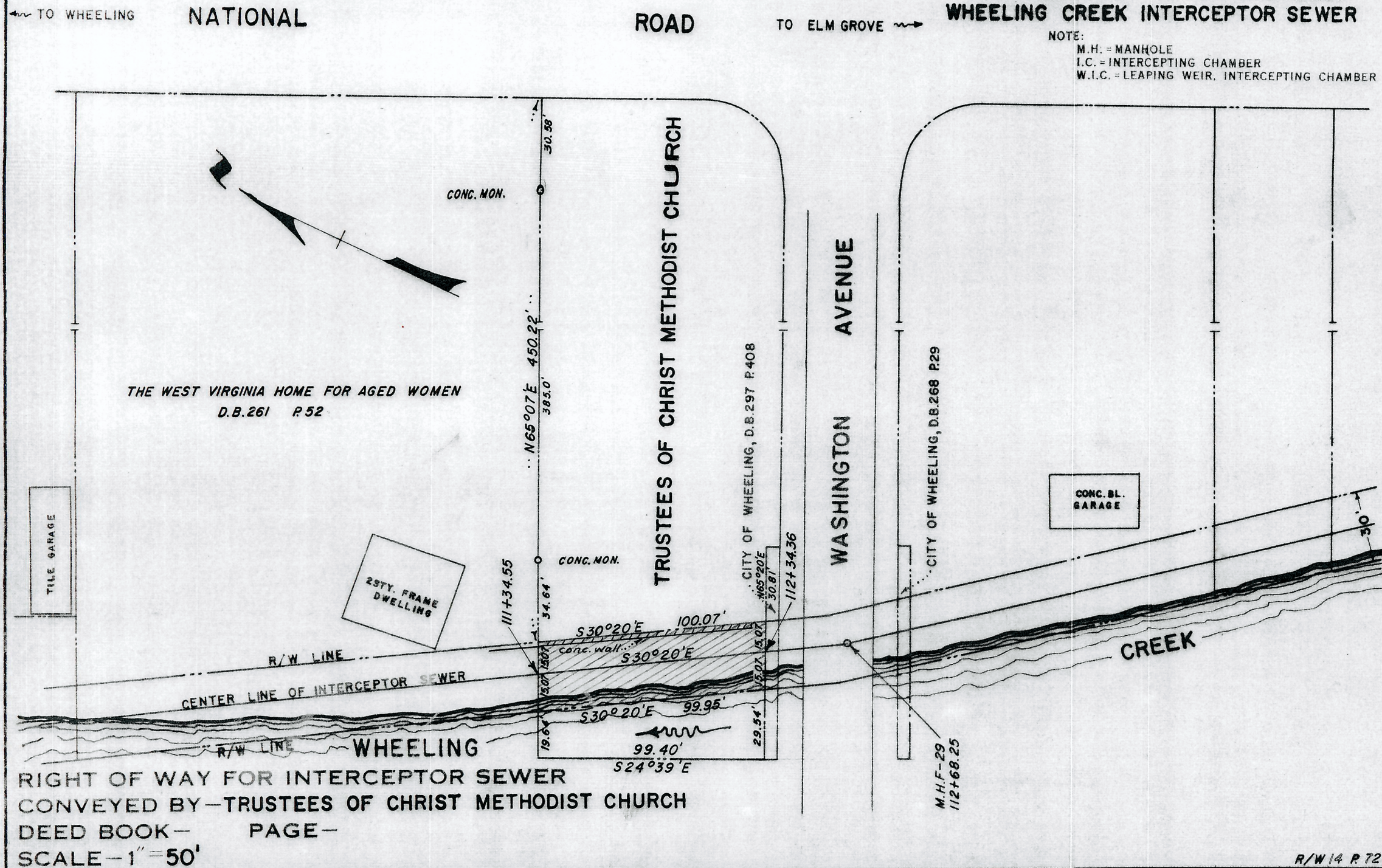
DESCRIPTION

Beginning at a point in the division line between the property of the party of the first part hereto and the property of Adelaide S. Stobbs, said property of Adelaide S. Stobbs, being of record in the Office of the Clerk of the County Court of Ohio County, West Virginia, in Deed Book No. 259, at Page No. 445, said point being also located S. 65° 02' W. (all bearings being from a true north meridian, as observed at 80° 31' longitude) 30.88 feet, measured along the said division line, from the most southeasterly corner of the said property of Adelaide S. Stobbs; thence leaving the said division line, S. 30° 20' E. 201.19 feet to a point in the division line between the property of the party of the first part hereto and the property of the Trustees of Christ Methodist Church, said property of Christ Methodist Church being of record in the Office of the Clerk of the County Court of Ohio County, West Virginia, in Deed Book No. 269, at Page No. 454; thence with the said division line, S. 65° 07' W. (at 15.07 feet passing through Station 111 plus 34.55 of the center line of the Wheeling Creek Interceptor Sewer, Contract "F") 30.14 feet to a point; thence N. 30° 20' W. 201.15 feet to a point in the above mentioned division line between the property of the party of the first part hereto and the property of Adelaide S. Stobbs; thence with the last mentioned division line, N. 65° 02' E. (at 15.07 feet passing through Station 109 plus 33.38 of the center line of the Wheeling Creek Interceptor Sewer, Contract "F") 30.14 feet to the place of beginning.

WHEELING SANITARY BOARD

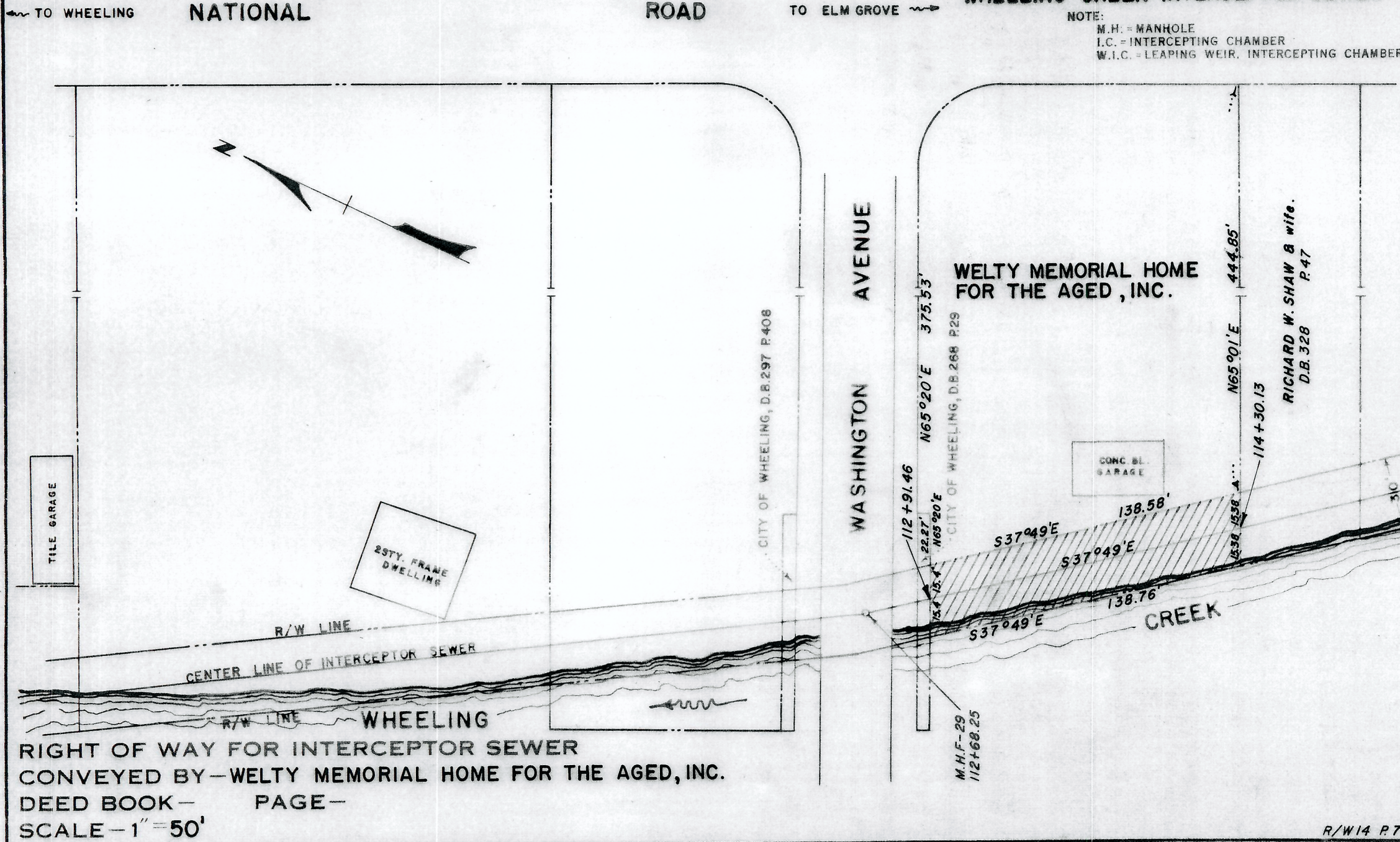
CONTRACT F
 STA. 111+34.55 TO STA. 112+34.36
 WHEELING CREEK INTERCEPTOR SEWER

NOTE:
 M.H. = MANHOLE
 I.C. = INTERCEPTING CHAMBER
 W.I.C. = LEAPING WEIR, INTERCEPTING CHAMBER



DESCRIPTION

Beginning at a point in the division line between the property of the party of the first part and the property of the West Virginia Home For Aged Women, said property of the West Virginia Home For Aged Women being of record in the Office of the Clerk of the County Court of Ohio County, West Virginia, in Deed Book No. 261, at Page No. 52, said point being also located S. 65° 07' W. (all bearings being from a true north meridian, as observed at 80° 31' Longitude) 450.22 feet, measured along the said division line, from its intersection with the southwesterly line of the National Road; thence leaving the said division line, S. 30° 20' E. 100.07 feet to a point in the division line between the property of the party of the first part and the property of the City of Wheeling, said property of the City of Wheeling being of record in the Office of the Clerk of the County Court of Ohio County, West Virginia, in Deed Book No. 297, at Page No. 406; thence with the said division line between the property of the party of the first part and the property of the City of Wheeling, S. 65° 20' W. (at 15.07 feet passing through Station 112 plus 34.36 of the center line of the Wheeling Creek Interceptor Sewer, Contract "F") 30.14 feet to a point; thence N. 30° 20' W. 99.95 feet to a point in the above mentioned division line between the property of the party of the first part and the property of the West Virginia Home for Aged Women; thence with the last mentioned division line, N. 65° 07' E. (at 15.07 feet passing through Station 111 plus 34.55 of the center line of the Wheeling Creek Interceptor Sewer, Contract "F") 30.14 feet to the place of beginning.



NOTE:
 M.H. = MANHOLE
 I.C. = INTERCEPTING CHAMBER
 W.I.C. = LEAPING WEIR, INTERCEPTING CHAMBER

RIGHT OF WAY FOR INTERCEPTOR SEWER
 CONVEYED BY—WELTY MEMORIAL HOME FOR THE AGED, INC.
 DEED BOOK— PAGE—
 SCALE—1"=50'

DESCRIPTION

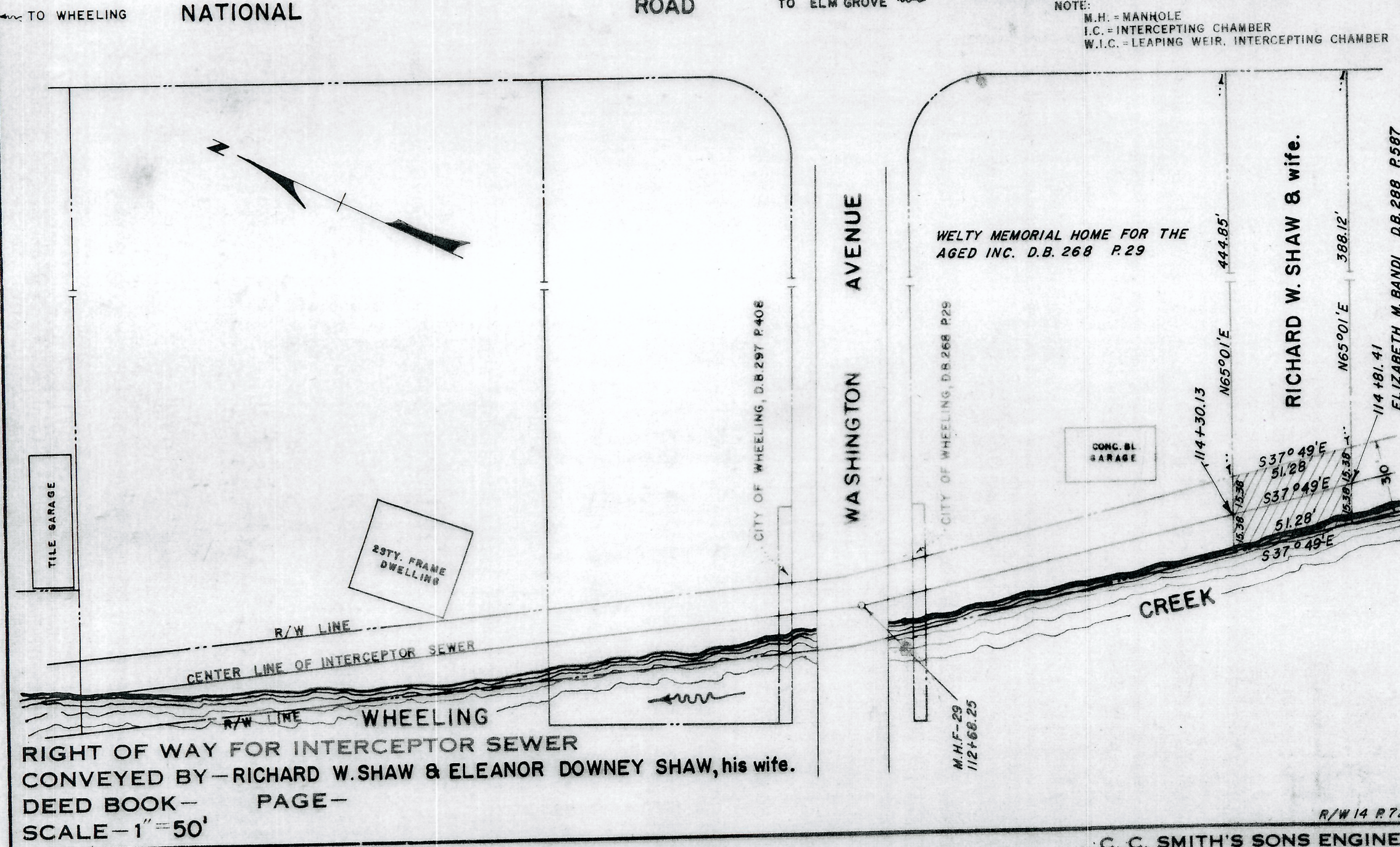
Beginning at a point in the division line between the property of the party of the first part and the property of Richard W. Shaw, and wife, said property of Richard W. Shaw, and wife, being of record in the Office of the Clerk of the County Court of Ohio County, West Virginia, in Deed Book No. 328, at Page No. 47, said point being also located S. 65° 01' W. (all bearings being from a true north meridian, as observed at 80° 31' longitude) 444.85 feet, measured along the said division line, from its intersection with the southwesterly line of the National Road; thence with the said division line, S. 65° 01' W. (at 15.38 feet passing through Station 114 plus 30.13 of the center line of the Wheeling Creek Interceptor Sewer, Contract #F#) 30.76 feet to a point; thence leaving said division line, N. 37° 49' W. 138.76 feet to a point in the division line between the property of the party of the first part and the property of the City of Wheeling, said property of the City of Wheeling being of record in the Office of the Clerk of the County Court of Ohio County, West Virginia, in Deed Book No. 268, at Page No. 29; thence with the last mentioned division line, N. 65° 20' E. (at 15.4 feet passing through Station 112 plus 91.46 of the center line of the Wheeling Creek Interceptor Sewer, Contract #F#) 30.8 feet to a point; thence S. 37° 49' E. 138.58 feet to the place of beginning.

R/W 14 P. 72

WHEELING SANITARY BOARD

CONTRACT F
 STA. 114+30.13 TO STA. 114+81.41
 WHEELING CREEK INTERCEPTOR SEWER

NOTE:
 M.H. = MANHOLE
 I.C. = INTERCEPTING CHAMBER
 W.I.C. = LEAPING WEIR, INTERCEPTING CHAMBER



RIGHT OF WAY FOR INTERCEPTOR SEWER
 CONVEYED BY—RICHARD W. SHAW & ELEANOR DOWNEY SHAW, his wife.
 DEED BOOK— PAGE—
 SCALE—1"=50'

DESCRIPTION

Beginning at a point in the division line between the property of the parties of the first part and the property of the Welty Memorial Home for the Aged, Inc., said property of the Welty Memorial Home for the Aged, Inc., being of record in the Office of the Clerk of the County Court of Ohio County, West Virginia, in Deed Book No. 268, at Page No. 29, said point being also located S. 65° 01' W. (all bearings being from a true north meridian, as observed at 80° 31' longitude) 444.85 feet, measured along the said division line, from its intersection with the southwesterly line of the National Road; thence leaving the above mentioned division line, S. 37° 49' E. 51.28 feet to a point in the division line between the property of the parties of the first part and the property of Elizabeth M. Bandi, said property of Elizabeth M. Bandi, being of record in the Office of the Clerk of the County Court of Ohio County, West Virginia, in Deed Book No. 288, At Page No. 587; thence with the said division line between the property of the parties of the first part and the property of Elizabeth M. Bandi, S. 65° 01' W. (at 15.38 feet passing through Station 114 plus 81.41 of the center line of the Wheeling Creek Interceptor Sewer, Contract "F") 30.76 feet to a point; thence N. 37° 49' W. 51.28 feet to a point in the above mentioned division line between the property of the parties of the first part and the property of Welty Memorial Home for the Aged, Inc.; thence with the last mentioned line, N. 65° 01' E. (at 15.38 feet passing through Station 114 plus 30.13 of the center line of the Wheeling Creek Interceptor Sewer, Contract "F") 30.76 feet to the place of beginning.

WHEELING SANITARY BOARD

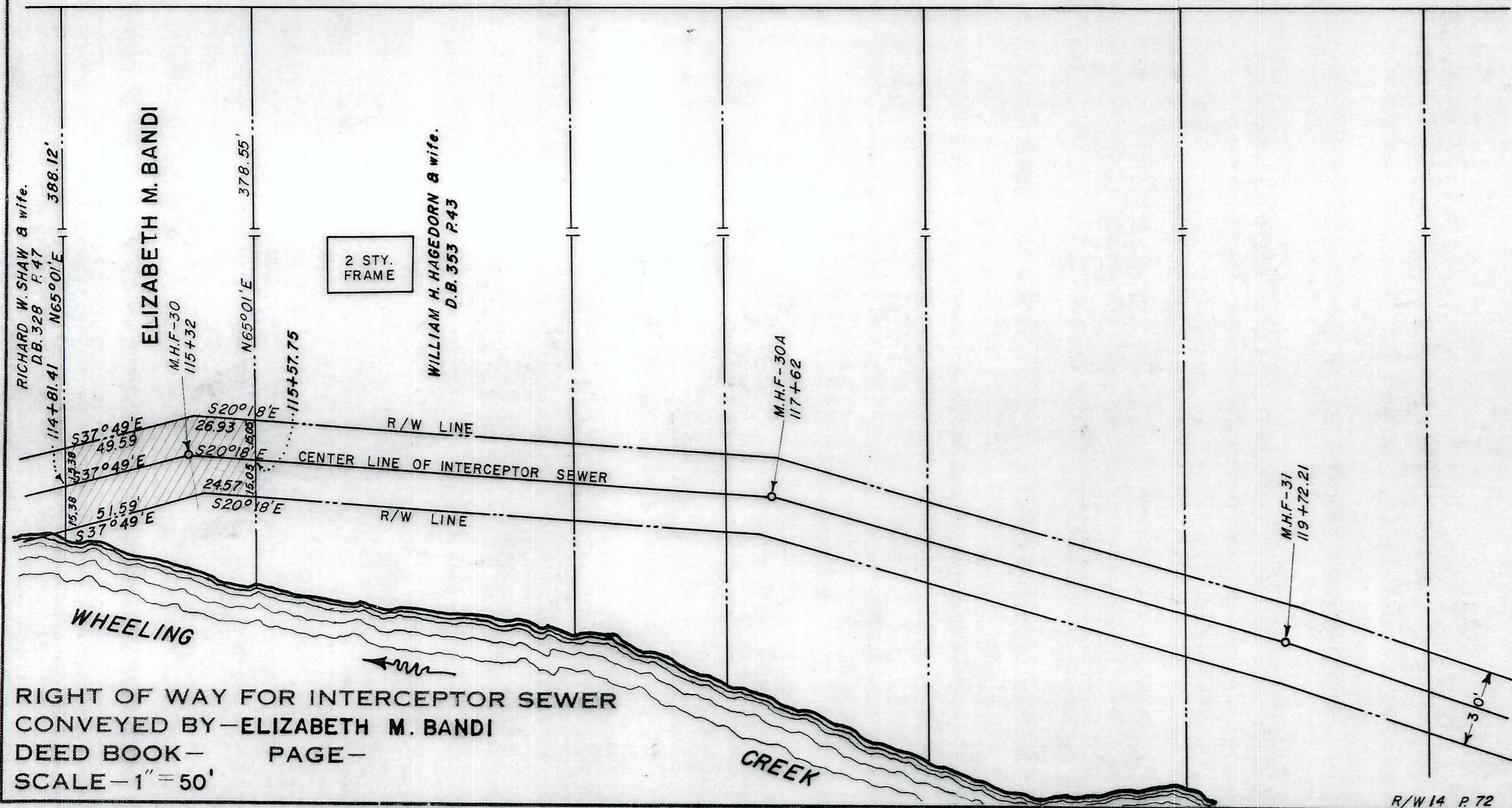
CONTRACT F
 STA. 114+81.41 TO STA. 115+57.75
 WHEELING CREEK INTERCEPTOR SEWER

NOTE:
 M.H. = MANHOLE
 I.C. = INTERCEPTING CHAMBER
 W.I.C. = LEAPING WEIR, INTERCEPTING CHAMBER

TO WHEELING

NATIONAL ROAD

TO ELM GROVE



DESCRIPTION

Beginning at a point in the division line between the property of the party of the first part and the property of Richard W. Shaw, and wife, said property of Richard W. Shaw, and wife, being of record in the Office of the Clerk of the County Court of Ohio County, West Virginia, in deed Book No. 328, at Page No. 47, said point being also located S. 65° 01' W. (all bearings being from a true north meridian, as observed at 80° 31' longitude) 388.12 feet, measured along the said division line, from its intersection with the southwesterly line of the National Road; thence leaving the said division line, S. 37° 49' E. 49.59 feet to a point; thence S. 20° 18' E. 26.93 feet to a point in the division line between the property of the first part and the property of William H. Hagedorn, and wife; thence with the said division line between the property of the party of the first part and the property of William H. Hagedorn, and wife, S. 65° 01' W. (at 15.05 feet passing through Station 115 plus 57.75 of the center line of the Wheeling Creek Interceptor Sewer, Contract #1) 30.1 feet to a point; thence N. 20° 18' W. 24.57 feet to a point; thence N. 37° 49' W. 51.59 feet to a point in the above mentioned division line between the property of the first part and the property of Richard W. Shaw, and wife; thence with the last mentioned line, N. 65° 01' E. (at 15.38 feet passing through Station 114 plus 81.41 of the center line of the Wheeling Creek Interceptor Sewer, Contract #1) 30.76 feet to the place of beginning.

RIGHT OF WAY FOR INTERCEPTOR SEWER
 CONVEYED BY—ELIZABETH M. BANDI
 DEED BOOK — PAGE —
 SCALE—1"=50'

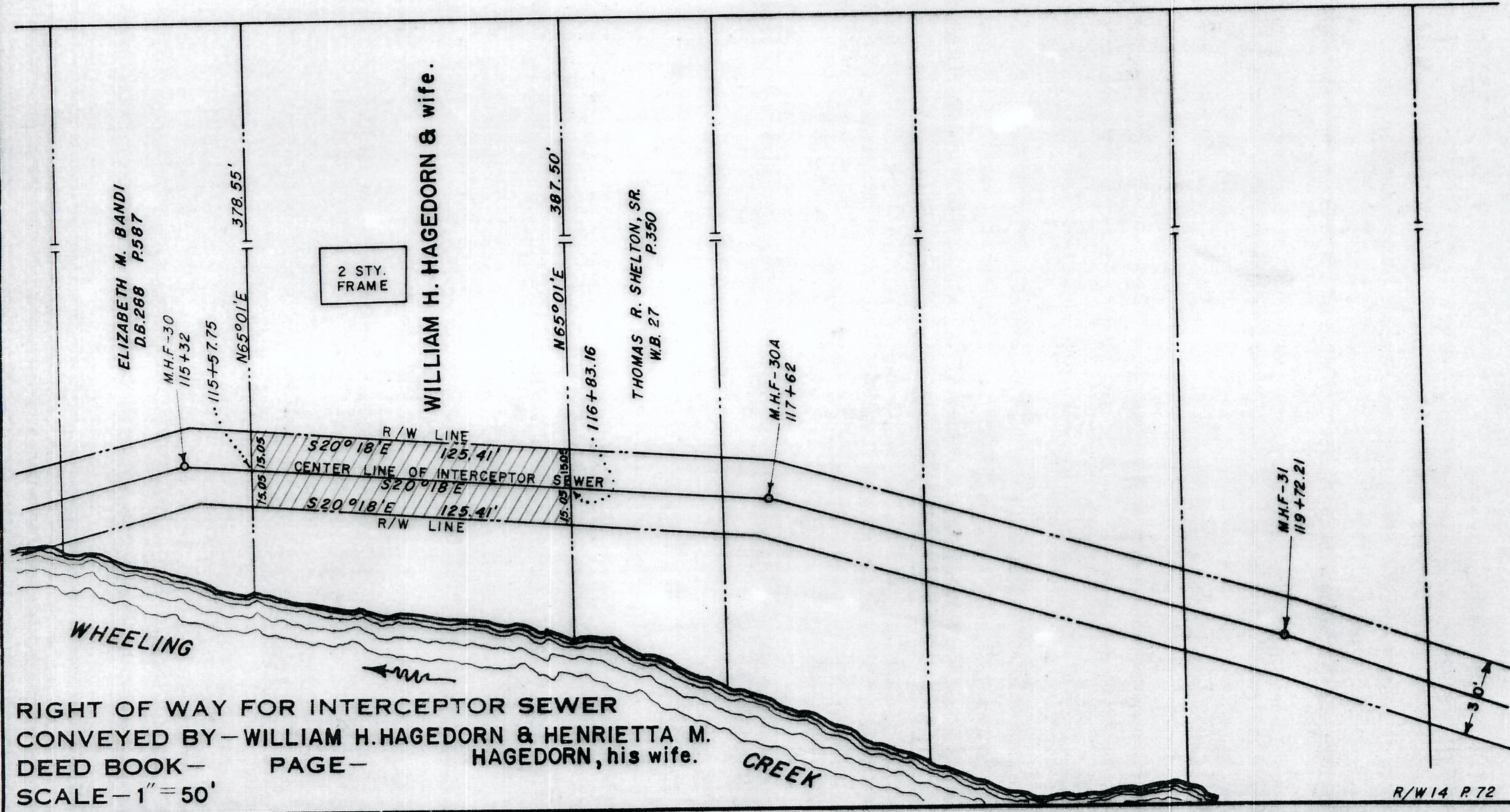
R/W 14 P 72

TO WHEELING

NATIONAL

ROAD TO ELM GROVE

NOTE:
 M.H. - MANHOLE
 I.C. - INTERCEPTING CHAMBER
 W.I.C. - LEAPING WEIR, INTERCEPTING CHAMBER



RIGHT OF WAY FOR INTERCEPTOR SEWER
 CONVEYED BY - WILLIAM H. HAGEDORN & HENRIETTA M. HAGEDORN, his wife.
 DEED BOOK - PAGE -
 SCALE - 1" = 50'

DESCRIPTION

Beginning at a point in the division line between the property of the parties of the first part hereto and the property of Elizabeth M. Bandi, said property of Elizabeth M. Bandi being of record in the Office of the Clerk of the County Court of Ohio County, West Virginia, in Deed Book No. 288, at Page No. 587, said point being also located S. 65° 01' W. (all bearings being from a true north meridian, as observed at 80° 31' longitude) 378.55 feet, measured along the said division line, from its intersection with the southwesterly line of the National Road; thence leaving the said division line, S. 20° 18' E. 125.41 feet to a point in the division line between the property of the parties of the first part hereto and the property of Thomas R. Shelton, Sr., said property of Thomas R. Shelton, Sr. being of record in the Office of the Clerk of the County Court of Ohio County, West Virginia, in Will Book No. 27, at Page No. 350; thence with the said division line, S. 65° 01' W. (at 15.05 feet passing through Station 116 plus 83.16 of the center line of the Wheeling Creek Interceptor Sewer, Contract #74) 30.1 feet to a point; thence N. 20° 18' W. 125.41 feet to a point in the above mentioned division line between the property of the parties of the first part hereto and the property of Elizabeth M. Bandi; thence with the last mentioned division line, N. 65° 01' E. (at 15.05 feet passing through Station 115 plus 57.75 of the center line of the Wheeling Creek Interceptor Sewer, Contract #74) 30.1 feet to the place of beginning.

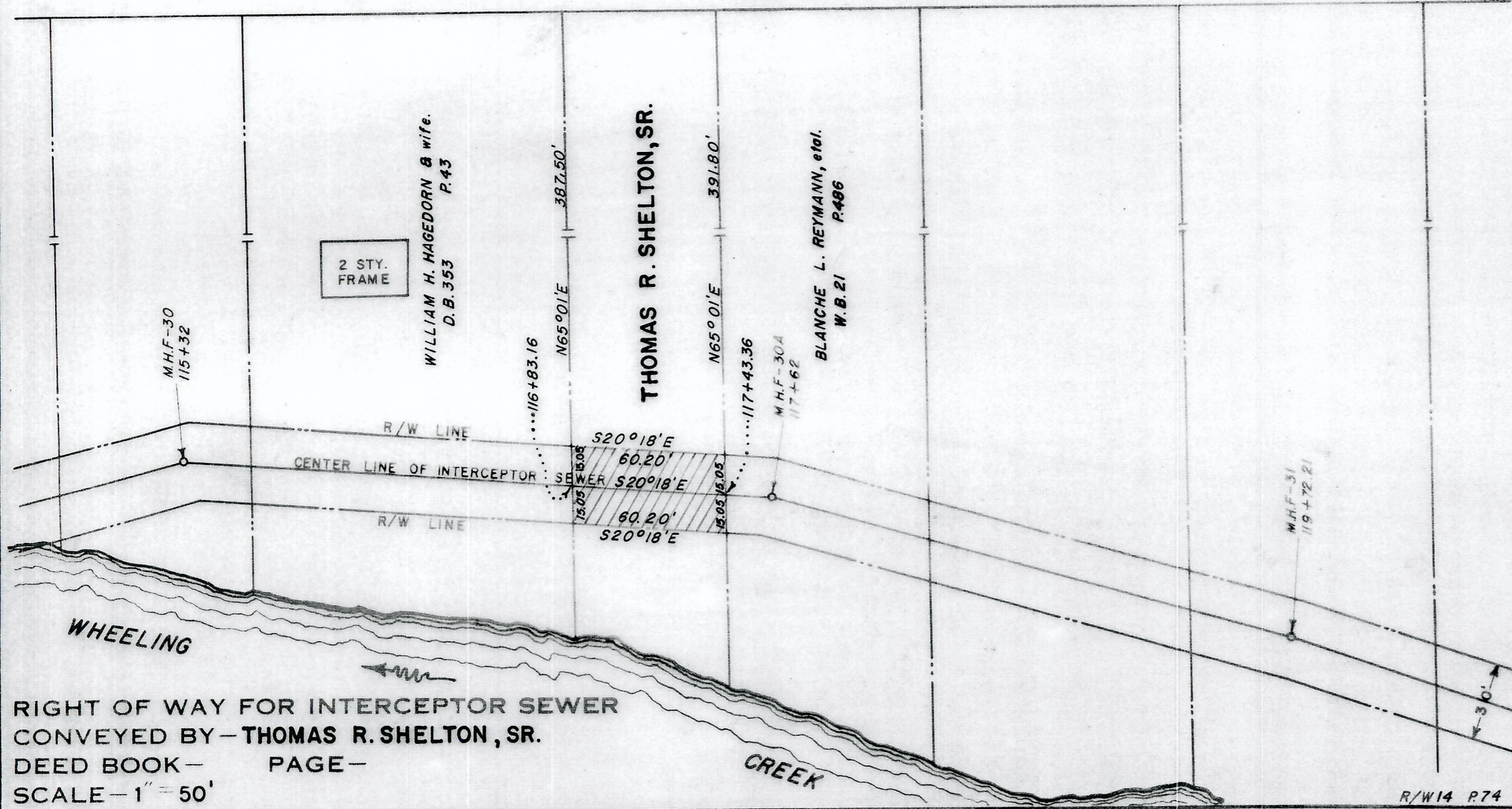
TO WHEELING

NATIONAL

ROAD

TO ELM GROVE

NOTE:
 M.H. = MANHOLE
 I.C. = INTERCEPTING CHAMBER
 W.I.C. = LEAPING WEIR, INTERCEPTING CHAMBER



RIGHT OF WAY FOR INTERCEPTOR SEWER
 CONVEYED BY - THOMAS R. SHELTON, SR.
 DEED BOOK - PAGE -
 SCALE - 1" = 50'

DESCRIPTION

Beginning at a point in the division line between the property of the party of the first part hereto and the property of William H. Hagedorn, and wife, said property of William H. Hagedorn, and wife, being of record in the Office of the Clerk of the County Court of Ohio County, West Virginia, in Deed Book No. 353, at Page No. 43, said point being also located S. 65° 01' W. (all bearings being from a true north meridian, as observed at 80° 31' longitude) 387.5 feet, measured along the said division line, from its intersection with the southwesterly line of the National Road; thence leaving the said division line, S. 20° 18' E. 60.2 feet to a point in the division line between the property of the party of the first part hereto and the property of Blanche L. Reymann, et al., said property of Blanche L. Reymann, et al., being of record in the Office of the Clerk of the county Court of Ohio County, West Virginia, in Will Book No. 21, at Page No. 486; thence with the said division line, S. 65° 01' W. (at 15.05 feet passing through Station 117 plus 43.36 of the center line of the Wheeling Creek Interceptor Sewer, Contract #P#) 30.1 feet to a point; thence N. 20° 18' W. 60.2 feet to a point in the above mentioned division line between the property of the party of the first part hereto and the property of William H. Hagedorn, and wife; thence with the last mentioned division line, N. 65° 01' E. (at 15.05 feet passing through Station 116 plus 83.16 of the center line of the Wheeling Creek Interceptor Sewer, Contract #P#) 30.1 feet to the place of beginning.

WHEELING SANITARY BOARD

CONTRACT F
 STA. 117+43.36 TO STA. 118+26.02
 WHEELING CREEK INTERCEPTOR SEWER

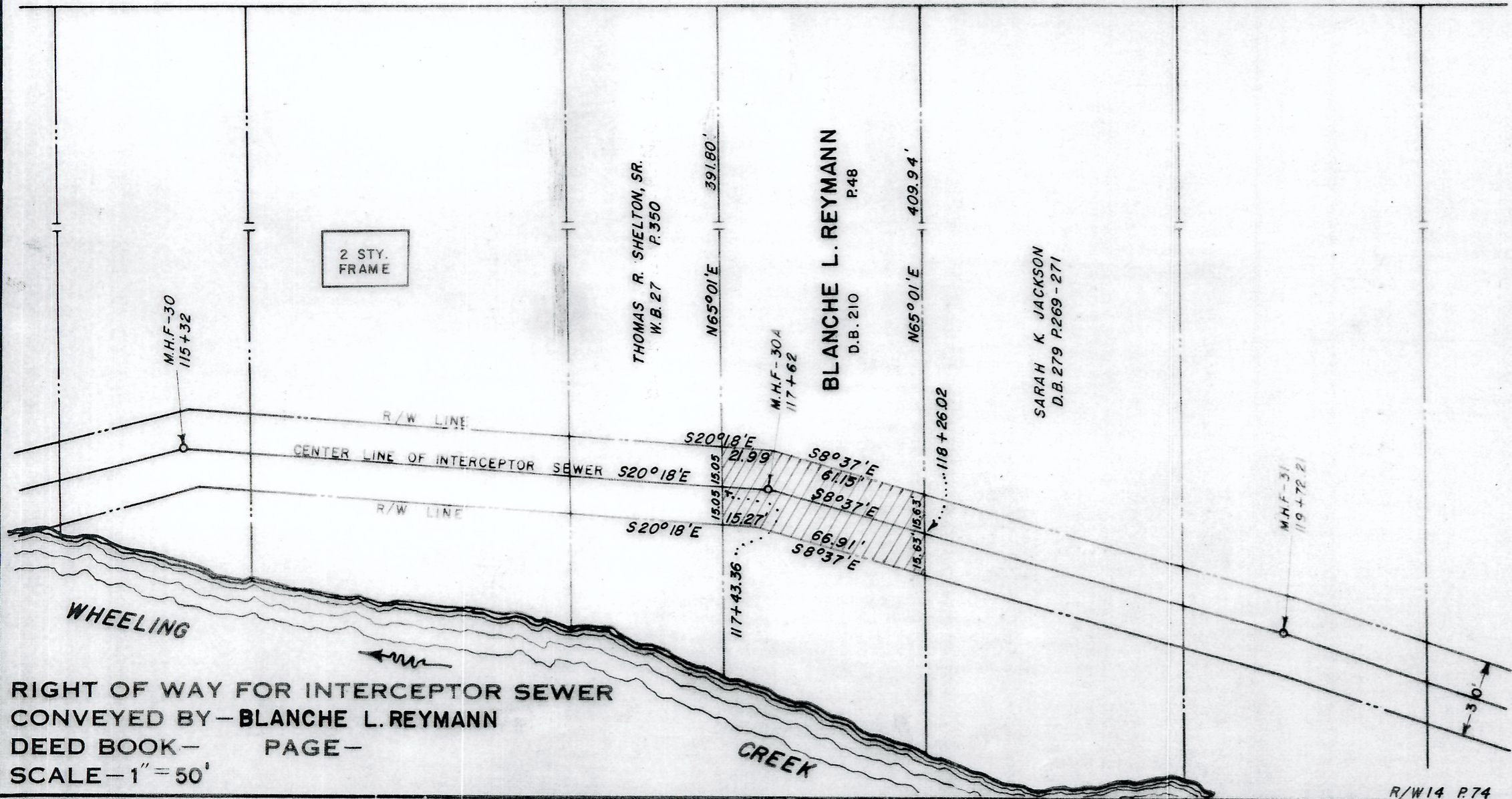
NOTE:
 M.H. - MANHOLE
 I.C. - INTERCEPTING CHAMBER
 W.I.C. - LEAPING WEIR, INTERCEPTING CHAMBER

TO WHEELING

NATIONAL

ROAD

TO ELM GROVE



2 STY.
 FRAME

THOMAS R. SHELTON, SR.
 W.B. 27 P. 350

BLANCHE L. REYMANN
 D.B. 210 P. 48

SARAH K JACKSON
 D.B. 279 P. 269-271

RIGHT OF WAY FOR INTERCEPTOR SEWER
 CONVEYED BY - BLANCHE L. REYMANN
 DEED BOOK - PAGE -
 SCALE - 1" = 50'

R/W 14 P. 74

DESCRIPTION

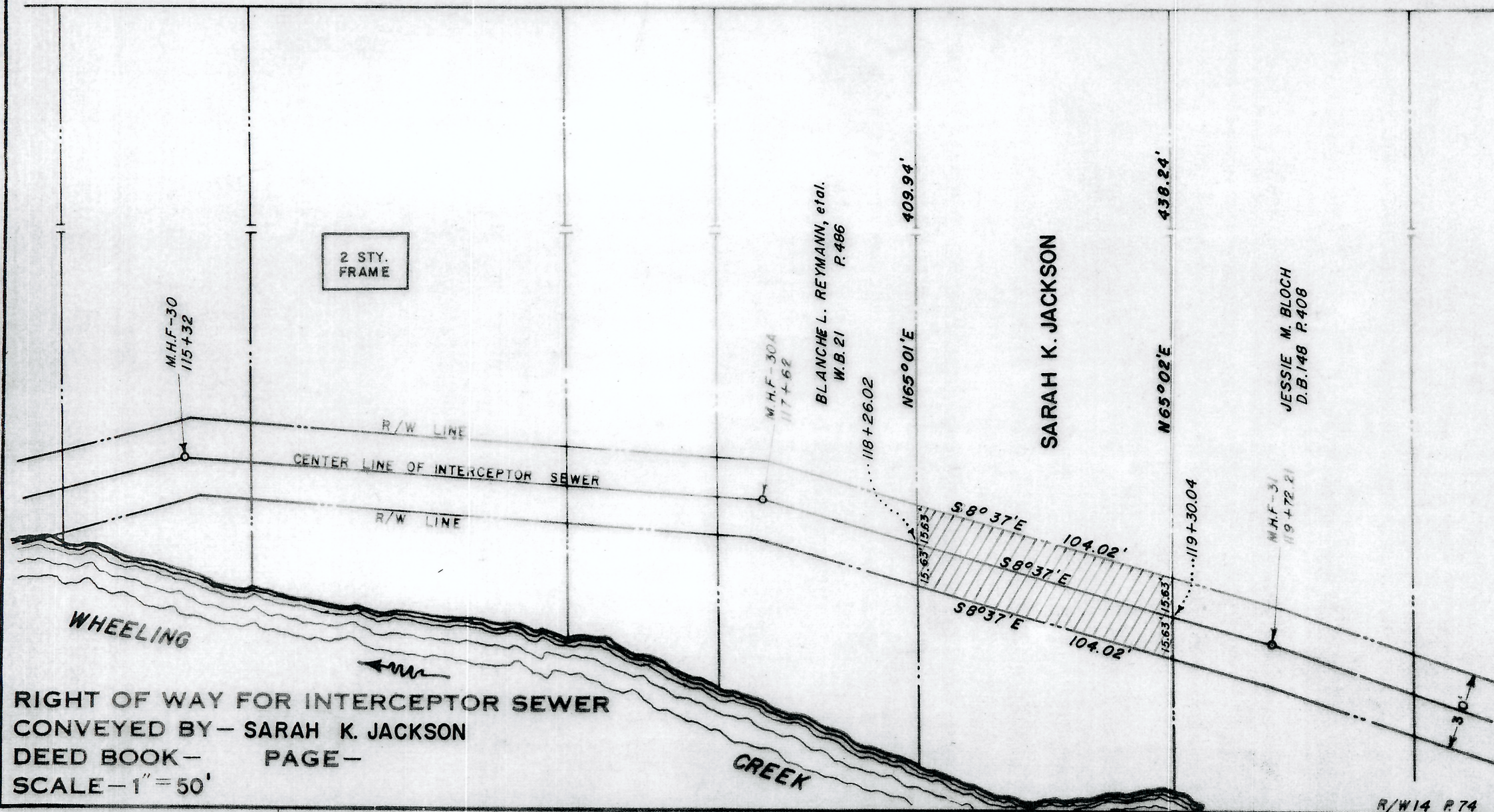
Beginning at a point in the division line between the property of the parties of the first part hereto and the property of Thomas R. Shelton, Sr., said property of Thomas R. Shelton, Sr. being of record in the Office of the Clerk of the County Court of Ohio County, West Virginia, in Will Book No. 27, at Page No. 350, said point being also located S. 65° 01' W. (all bearings being from a true north meridian, as observed at 80° 31' longitude) 391.8 feet, measured along the said division line, from its intersection with the southwesterly line of the National Road; thence leaving the said division line, S. 20° 18' E. 21.99 feet to a point; thence S. 08° 37' E. 61.15 feet to a point in the division line between the property of the parties of the first part hereto and the property of Sarah K. Jackson, said property of Sarah K. Jackson being of record in the Office of the Clerk of the County Court of Ohio County, West Virginia, in Deed Book No. 279, at Pages No. 269 and 271; thence with the said division line, S. 65° 01' W. (at 15.63 feet passing through Station 118 plus 26.02 of the center line of the Wheeling Creek Interceptor Sewer, Contract #F) 31.26 feet to a point; thence N. 8° 37' W. 66.91 feet to a point; thence N. 20° 18' W. 15.27 feet to a point in the above mentioned division line between the property of the parties of the first part hereto and the property of Thomas R. Shelton, Sr.; thence with the last mentioned division line, N. 65° 01' E. (at 15.05 feet passing through Station 117 plus 43.36 of the center line of the Wheeling Creek Interceptor Sewer, Contract #F) 30.1 feet to the place of beginning.

TO WHEELING

NATIONAL ROAD

TO ELM GROVE

NOTE:
 M.H. = MANHOLE
 I.C. = INTERCEPTING CHAMBER
 W.I.C. = LEAPING WEIR, INTERCEPTING CHAMBER



RIGHT OF WAY FOR INTERCEPTOR SEWER
 CONVEYED BY - SARAH K. JACKSON
 DEED BOOK - PAGE -
 SCALE - 1" = 50'

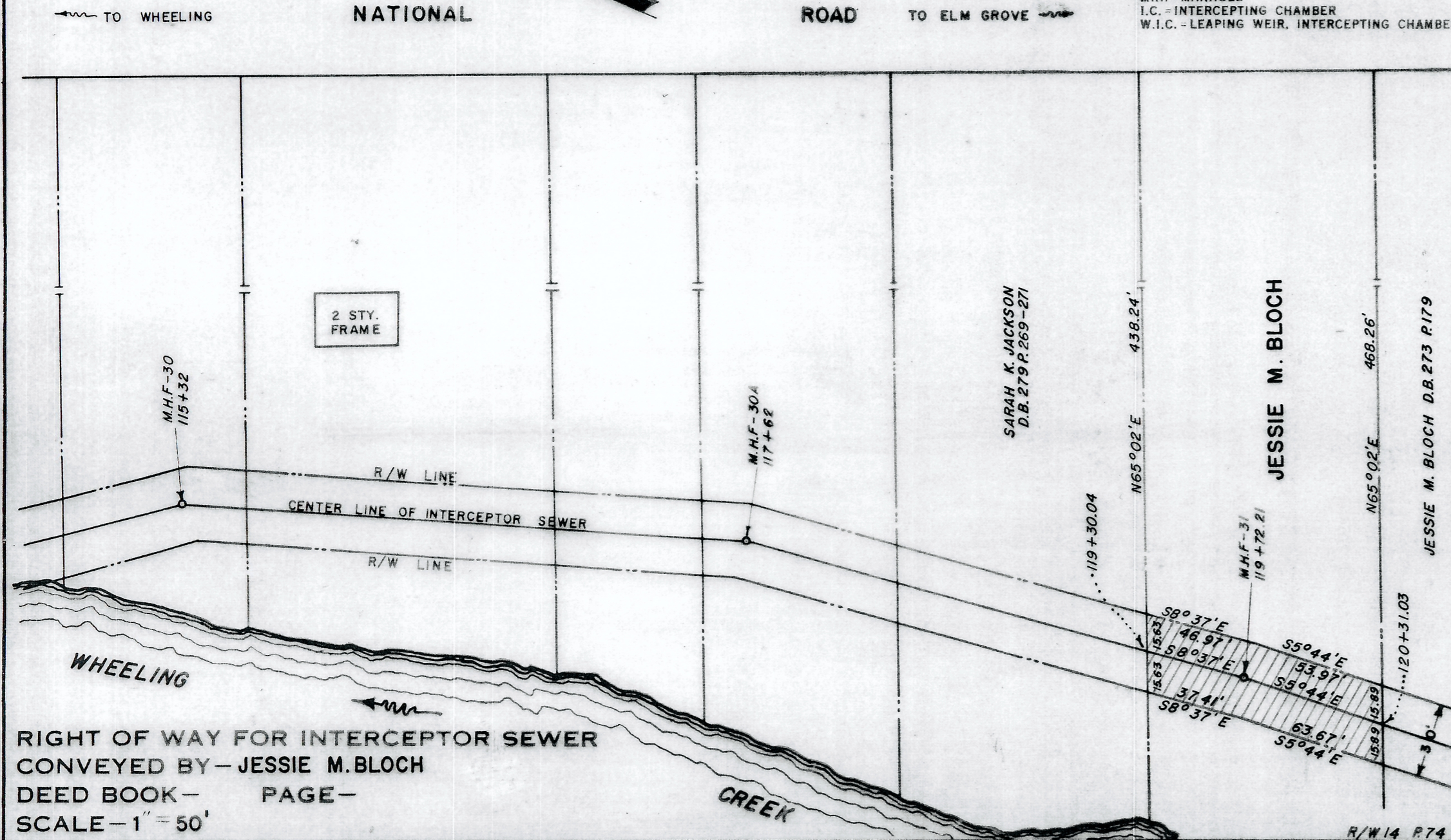
DESCRIPTION

Beginning at a point in the division line between the property of the party of the first part hereto and the property of Blanche L. Reymann, et al. said Blanche L. Reymann, et al. property being of record in the Office of the Clerk of the County Court of Ohio County, West Virginia, in Will Book No. 21, at Page No. 486, said point being also located S. 65° 01' W. (all bearings being from a true north meridian, as observed at 80° 31' longitude) 409.94 feet, measured along the said division line, from its intersection with the southwesterly line of the National Road; thence S. 8° 37' E. 104.02 feet to a point in the division line between the property of the first part hereto and the property of Jessie M. Bloch, said Jessie M. Bloch property being of record in the Office of the Clerk of the County Court of Ohio County, West Virginia, in Deed Book No. 148, at Page No. 408; thence with the said division line, S. 65° 02' W. (at 15.63 feet passing through Station 119 plus 30.04 of the center line of the Wheeling Creek Interceptor Sewer, Contract "F") 31.26 feet to a point; thence N. 8° 37' W. 104.02 feet to a point in the above mentioned division line between the property of the party of the first part hereto and the property of Blanche L. Reymann, et al; thence with the said division line, N. 65° 01' E. (at 15.63 feet passing through Station 118 plus 26.02 of the center line of the Wheeling Creek Interceptor Sewer, Contract "F") 31.26 feet to the place of beginning.

WHEELING SANITARY BOARD

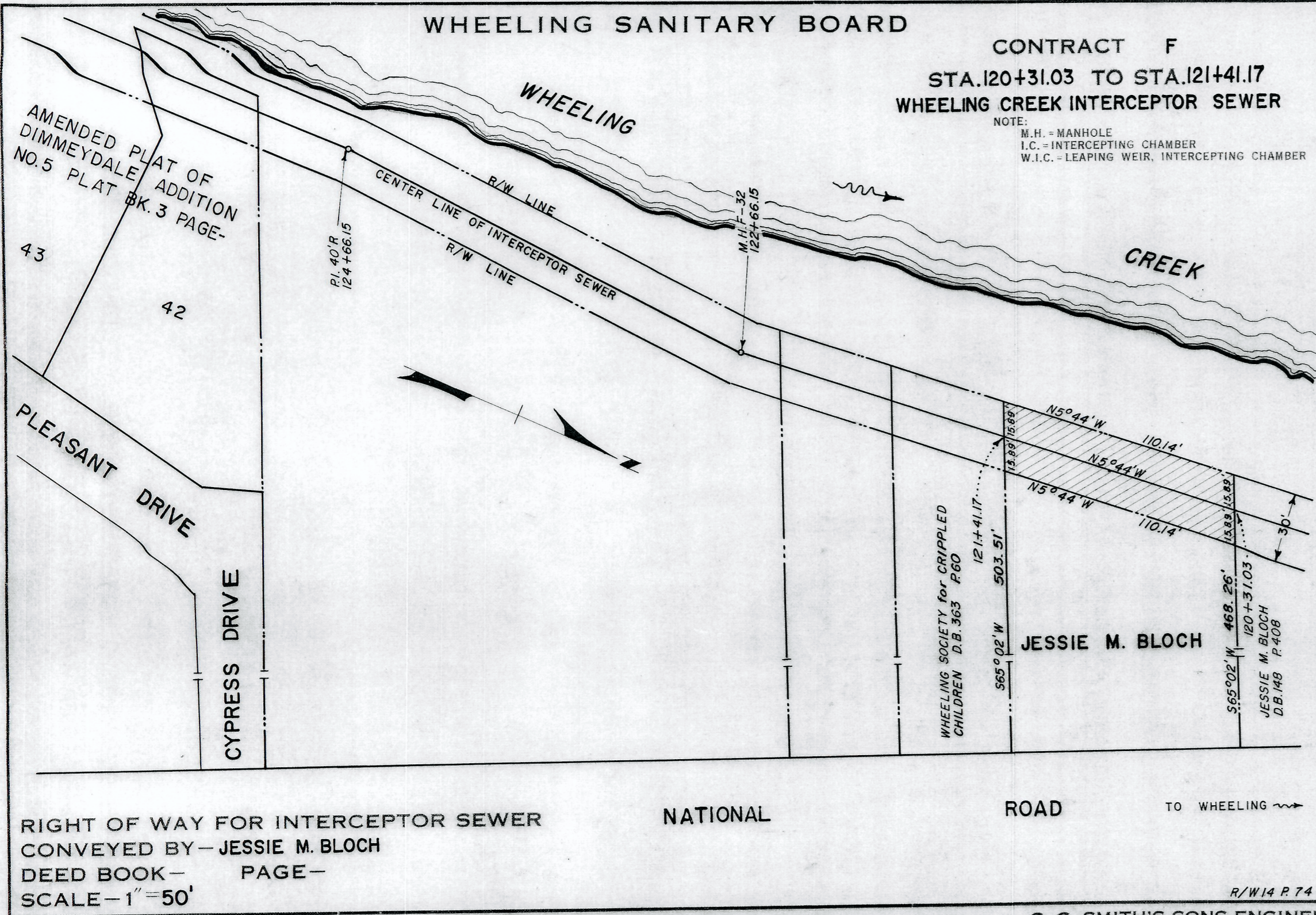
CONTRACT F
 STA. 119+30.04 TO STA. 120+31.03
 WHEELING CREEK INTERCEPTOR SEWER

NOTE:
 M.H. = MANHOLE
 I.C. = INTERCEPTING CHAMBER
 W.I.C. = LEAPING WEIR, INTERCEPTING CHAMBER



DESCRIPTION

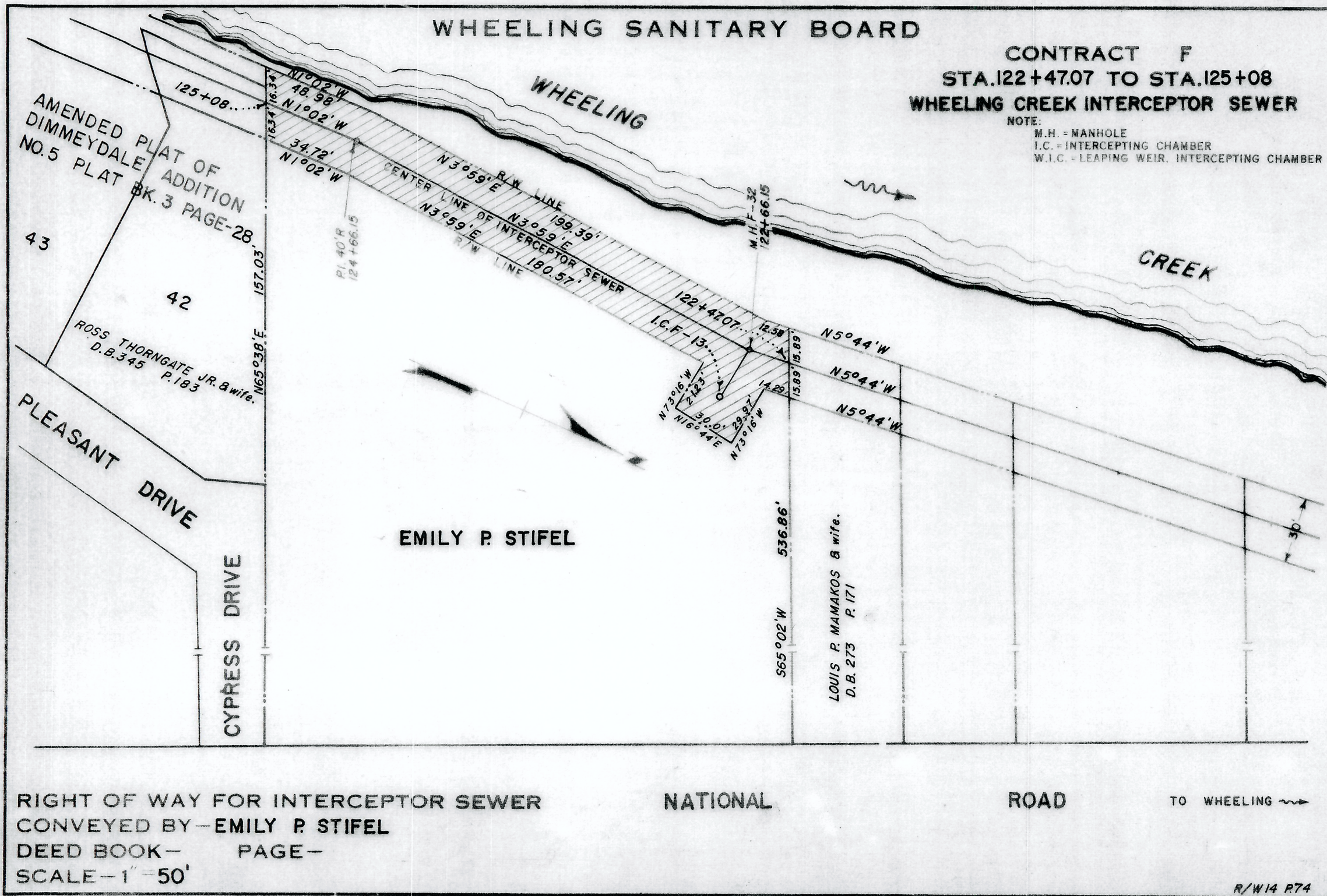
Beginning at a point in the division line between the property of the party of the first part and the property of Sarah K. Jackson, said property of Sarah K. Jackson being of record in the Office of the Clerk of the County Court of Ohio County, West Virginia, in Deed Book No. 279, at Pages No. 269 and 271, said point being also located S. 65° 02' W. (all bearings being from a true north meridian, as observed at 80° 31' longitude) 438.24 feet, measured along the said division line, from its intersection with the southwesterly line of the National Road; thence leaving the said division line, S. 8° 37' E. 46.97 feet to a point; thence S. 5° 44' E. 53.97 feet to a point in a northwesterly line of other property of the party of the first part, said property being of record in the Office of the Clerk of the County Court of Ohio County, West Virginia, in Deed Book No. 273, at Page No. 179; thence with the said northwesterly line, S. 65° 02' W. (at 15.89 feet passing through Station 120 plus 31.03 of the center line of the Wheeling Creek Interceptor Sewer, Contract "F") 31.78 feet to a point; thence N. 5° 44' W. 63.67 feet to a point; thence N. 8° 37' W. 37.41 feet to a point in the above mentioned division line between the property of the party of the first part and the property of Sarah K. Jackson; thence with the last mentioned division line, N. 65° 02' E. (at 15.63 feet passing through Station 119 plus 30.04 of the center line of the Wheeling Creek Interceptor Sewer, Contract "F") 31.26 feet to the place of beginning.



DESCRIPTION

Beginning at a point in the division line between the property of the party of the first part and the property of the Wheeling Society for Crippled Children, said property of the Wheeling Society for Crippled Children being of record in the Office of the Clerk of the County Court of Ohio County, West Virginia, in Deed Book No. 363, at Page No. 60, said point being also located S. 65° 02' W. (all bearings being from a true north meridian, as observed at 80° 31' longitude) 503.51 feet, measured along the said division line, from its intersection with the southwesterly line of the National Road; thence with the said division line, S. 65° 02' W. (at 15.89 feet passing through Station 121 plus 11.17 of the center line of the Wheeling Creek Interceptor Sewer, Contract "F") 31.78 feet to a point; thence N. 5° 44' W. 110.14 feet to a point in a southeasterly line of other property of the party of the first part, said property being of record in the Office of the Clerk of the County Court of Ohio County, West Virginia, in Deed Book No. 148, at Page No. 408; thence with the said southeasterly line, N. 65° 02' E. (at 15.89 feet passing through Station 120 plus 31.03 of the center line of the Wheeling Creek Interceptor Sewer, Contract "F") 31.78 feet to a point; thence S. 5° 44' E. 110.14 feet to the place of beginning.

AGING CLOTH - B. K. ELLIOTT CO., PGH., PA.

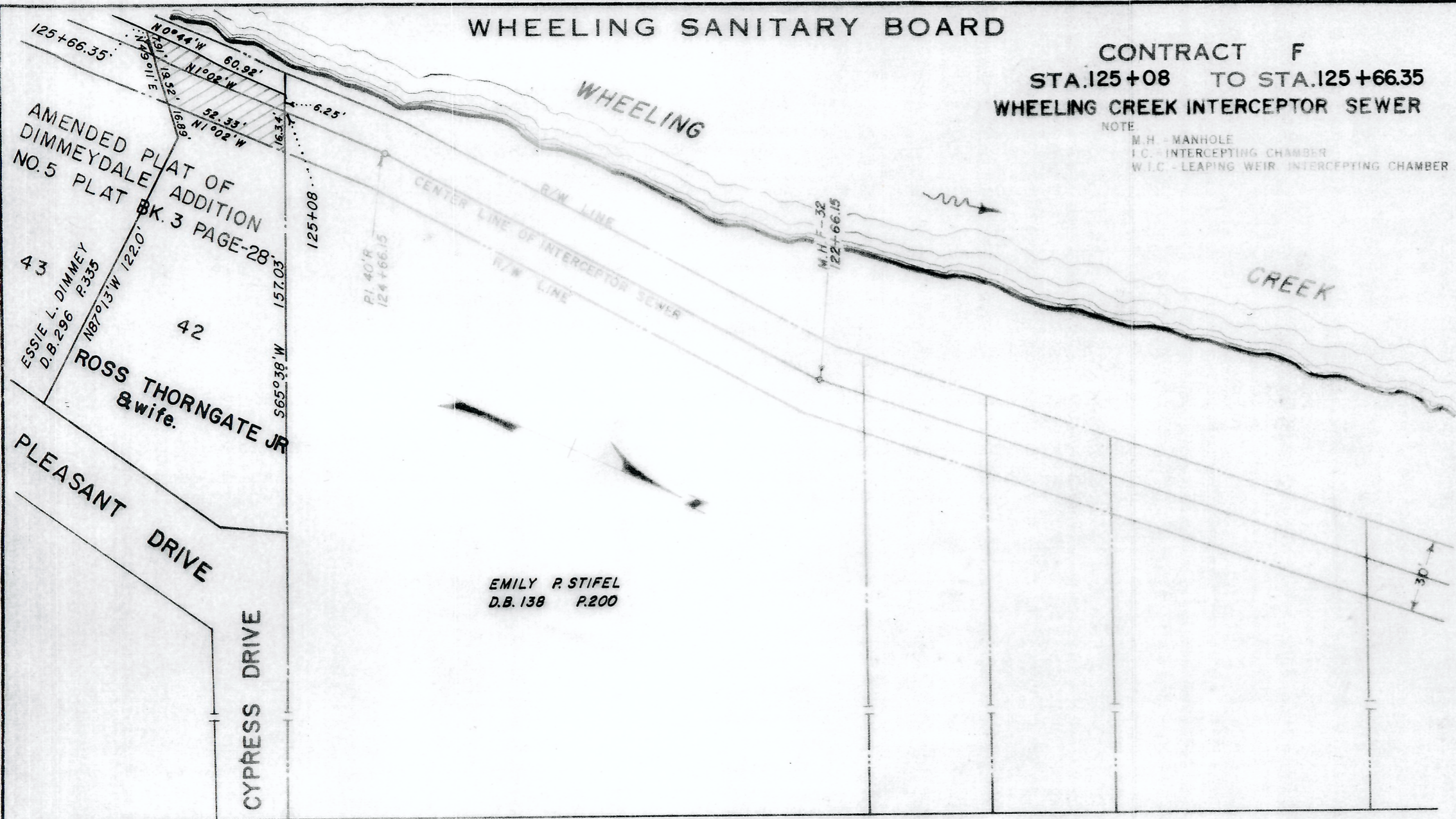


DESCRIPTION

Beginning at a point in the division line between the property of the party of the party of the first part and the property of Louis P. Mamakos, and wife, said property of Louis P. Mamakos, and wife, being of record in the Office of the Clerk of the County Court of Ohio County, West Virginia, in Deed Book No. 273, at Page No. 171, said point being also located S. 65° 02' W. (all bearings being from a true north meridian, as observed at 80° 31' longitude) 536.86 feet, measured along the said division line, from its intersection with the southwesterly line of the National Road; thence leaving the said division line, S. 5° 44' E. 14.29 feet to a point; thence S. 73° 16' E. 29.97 feet to a point; thence S. 16° 44' W. 30.00 feet to a point; thence N. 73° 16' W. 21.23 feet to a point; thence S. 3° 59' W. 180.57 feet to a point; thence S. 1° 02' E. 34.72 feet to a point in a northwesterly line of Lot No. 42, as the said Lot No. 42 is shown on an Amended Plat of Dimmeydale Addition No. 5, said Amended Plat being of record in the Office of the Clerk of the County Court of Ohio County, West Virginia, in Plat Book No. 3, at Page No. 28; thence with the said northwesterly line of Lot No. 42, N. 65° 38' E. (at 16.34 feet passing through Station 125 plus 08.00 of the center line of the Wheeling Creek Interceptor Sewer, Contract "F") 32.68 feet to a point; thence N. 1° 02' W. 48.98 feet to a point; thence N. 3° 59' E. 199.39 feet to a point; thence N. 5° 44' W. 12.58 feet to a point in the above mentioned division line between the property of the party of the first part and the property of Louis P. Mamakos, and wife; thence with the last mentioned division line, N. 65° 02' E. (at 15.89 feet passing through Station 122 plus 47.07 of the center line of the Wheeling Creek Interceptor Sewer, Contract "F") 31.78 feet to the place of beginning.

CONTRACT F
 STA. 125+08 TO STA. 125+66.35
 WHEELING CREEK INTERCEPTOR SEWER

NOTE
 M.H. - MANHOLE
 I.C. - INTERCEPTING CHAMBER
 W.I.C. - LEAPING WEIR INTERCEPTING CHAMBER



EMILY R. STIFEL
 D.B. 138 P. 200

RIGHT OF WAY FOR INTERCEPTOR SEWER
 CONVEYED BY - ROSS THORNGATE JR., & ELEANOR THORNGATE, his wife.
 DEED BOOK - PAGE -
 SCALE - 1" = 50'

DESCRIPTION

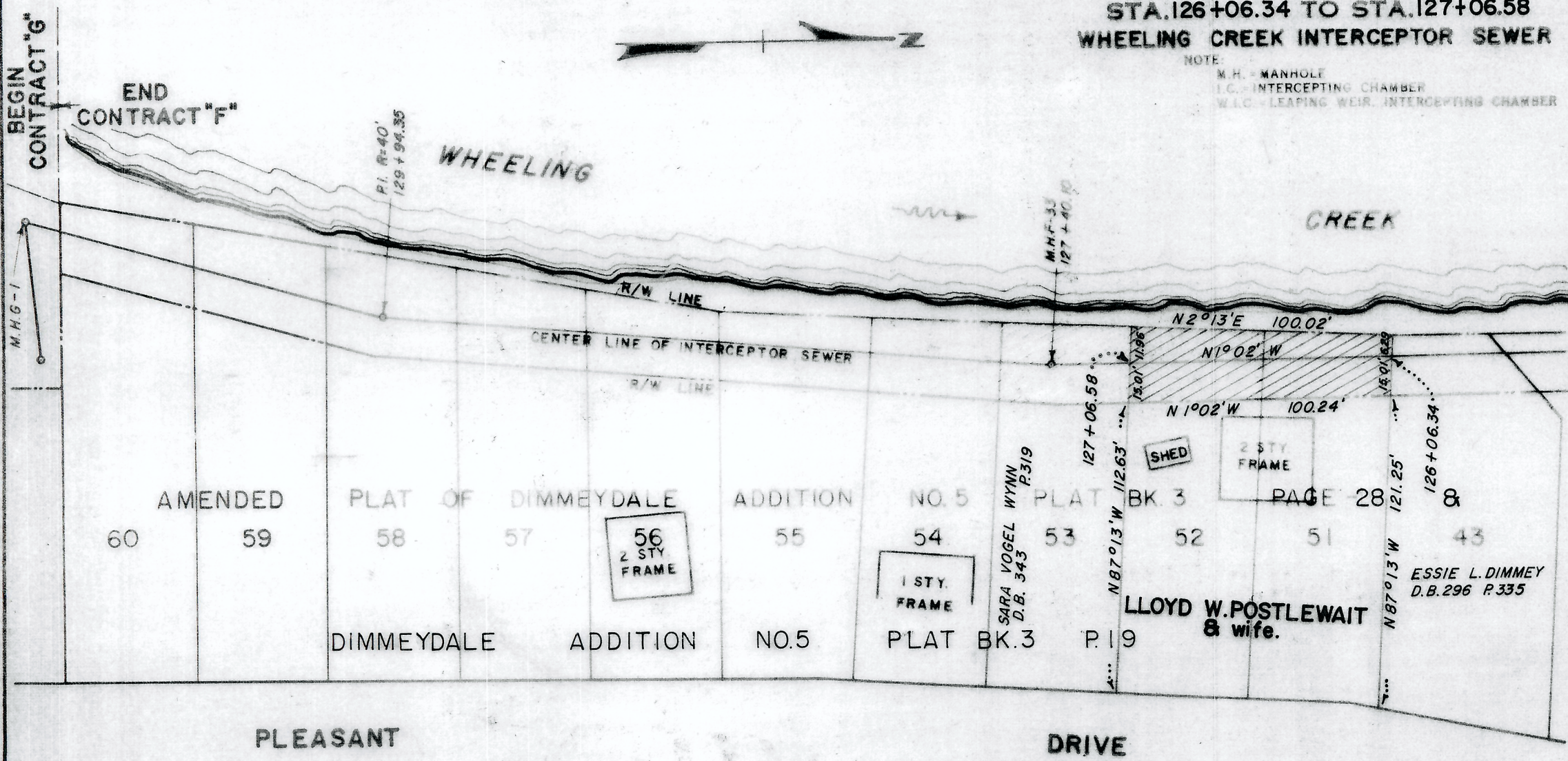
Beginning at a point in the northwesterly line of Lot No. 42, as the said Lot No. 42 is shown on an Amended Plat of Dimmeydale Addition No. 5, said plat being on record in the Office of the Clerk of the County Court of Ohio County, West Virginia, In Plat Book No. 3, at Page No. 28, said point being located S. 65° 38' W. (all bearings being from a true north meridian, as observed at 80° 31' longitude) 157.03 feet, measured along the said northwesterly line, from the most northeasterly corner of the said Lot No. 42; thence leaving the said northwesterly line, S. 1° 02' E. 52.33 feet to a point in the division line between Lots No. 42 and 43; thence with the said division line, S. 49° 11' W. (at 19.52 feet passing through Station 125 plus 66.35 of the center line of the Wheeling Creek Interceptor Sewer, Contract "F") 27.43 feet to a point at the most southeasterly corner of Lot No. 42; thence with the westerly line of Lot No. 42, N. 0° 44' W. 60.92 feet to a point at the most northwesterly corner of Lot No. 42; thence with the above mentioned northwesterly line of Lot No. 42, N. 65° 38' E. (at 6.25 feet passing through Station 125 plus 06.00 of the center line of the Wheeling Creek Interceptor Sewer, Contract "F") 22.59 feet to the place of beginning.

R/W14 P75

WHEELING SANITARY BOARD

CONTRACT F
 STA. 126+06.34 TO STA. 127+06.58
 WHEELING CREEK INTERCEPTOR SEWER

NOTE
 M.H. - MANHOLE
 I.C. - INTERCEPTING CHAMBER
 W.L.C. - LEAVING WEIR, INTERCEPTING CHAMBER



RIGHT OF WAY FOR INTERCEPTOR SEWER
 CONVEYED BY - LLOYD W. POSTLEWAIT & ADELLA A. POSTLEWAIT, his wife.
 DEED BOOK - PAGE -
 SCALE - 1" = 50'

R/W 14 P. 4

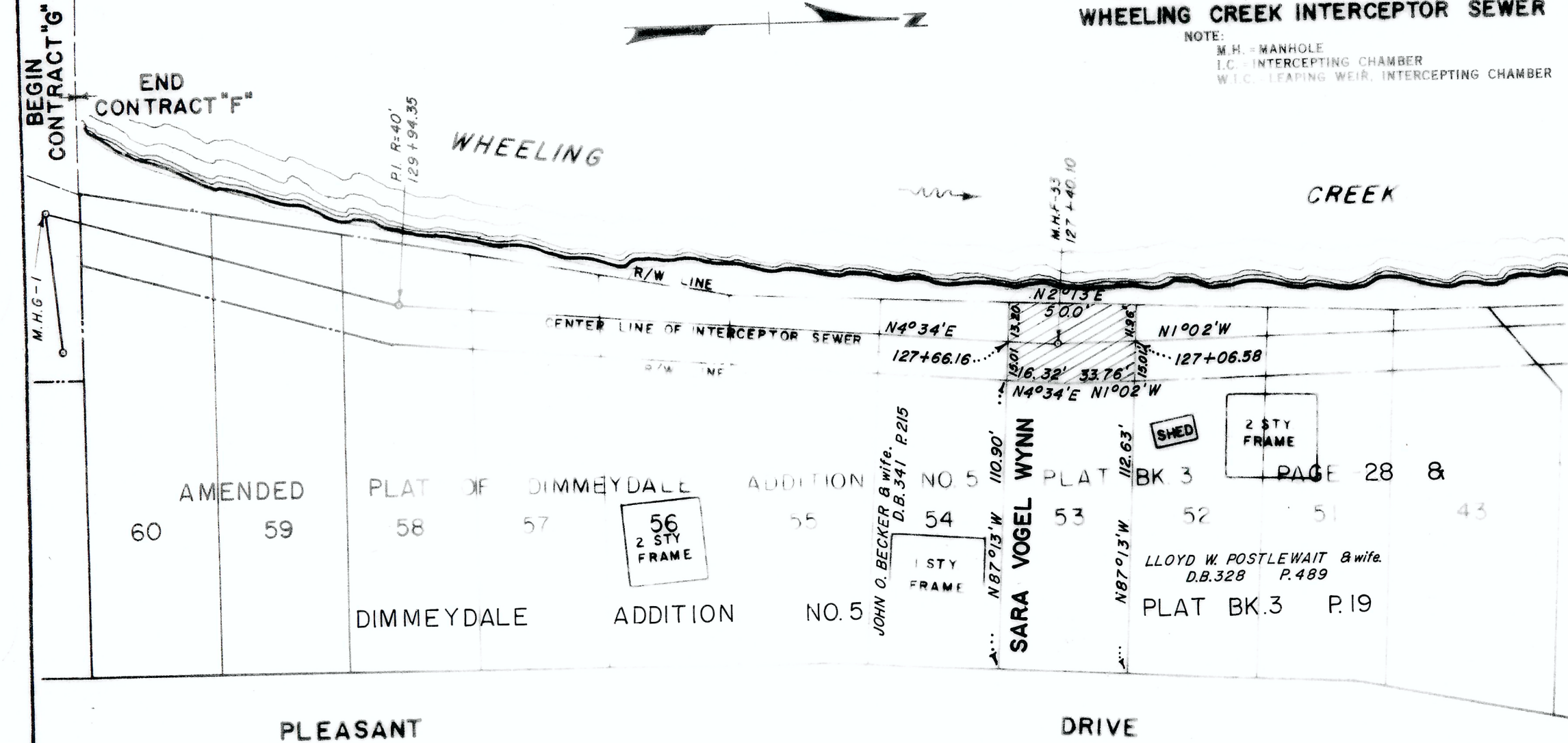
DESCRIPTION

Beginning at a point in the division line between Lots No. 43 and 51, as the said Lots No. 43 and 51 are shown on a Plat of Dimmeydale Addition No. 5, said plat being of record in the Office of the Clerk of the County Court of Ohio County, West Virginia, in Plat Book No. 3, at Pages No. 19 and 28, said point being also located N. 87° 13' W. (all bearings being from a true north meridian, as observed at 80° 31' Longitude) 121.25 feet, measured along the said division line, from its intersection with the westerly line of Pleasant Drive; thence leaving the said division line between Lots No. 43 and 51, S. 1° 02' E. 100.24 feet to a point in the division line between Lots No. 52 and 53; thence with the said division line between Lots No. 52 and 53, N. 87° 13' W. (at 15.01 feet passing through Station 127 plus 06.58 of the center line of the Wheeling Creek Interceptor Sewer, Contract #F) 26.97 feet to a point; thence with the westerly line of Lots No. 51 and 52, N. 2° 13' E. 100.02 feet to a point, said point being the most north-westerly corner of Lot No. 51 and the most southwesterly corner of Lot No. 43; thence with the above mentioned division line between Lots No. 43 and 51, S. 87° 13' E. (at 6.29 feet passing through Station 126 plus 06.34 of the center line of the Wheeling Creek Interceptor Sewer, Contract #F) 21.3 feet to the place of beginning.

WHEELING SANITARY BOARD

CONTRACT F
 STA. 127+06.58 TO STA. 127+66.16
 WHEELING CREEK INTERCEPTOR SEWER

NOTE:
 M.H. - MANHOLE
 I.C. - INTERCEPTING CHAMBER
 W.T.C. - LEAPING WEIR, INTERCEPTING CHAMBER



RIGHT OF WAY FOR INTERCEPTOR SEWER
 CONVEYED BY - SARA VOGEL WYNN
 DEED BOOK - PAGE -
 SCALE - 1" = 50'

R/W 14 P. 4

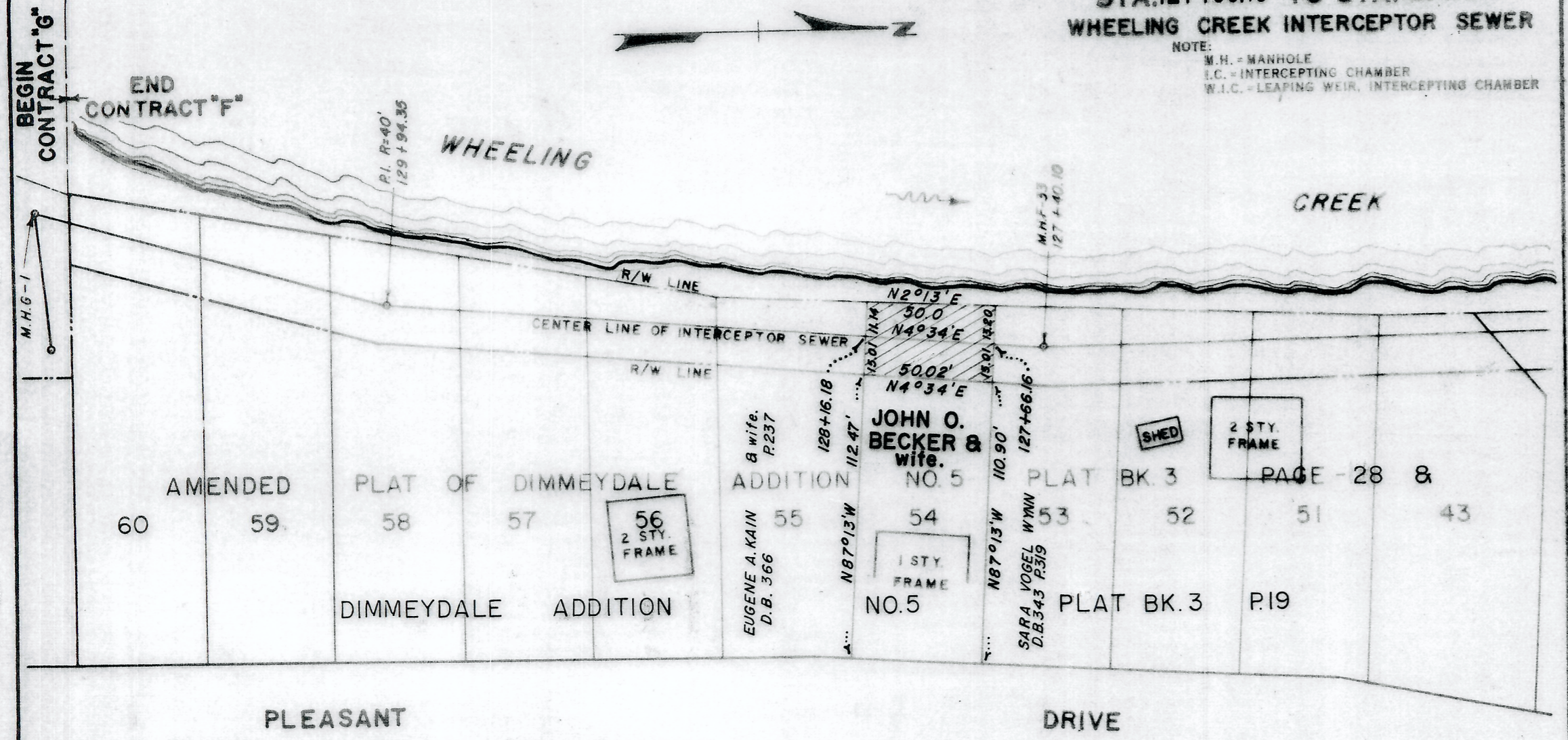
DESCRIPTION

Beginning at a point in the division line between Lots No. 52 and 53, as the said Lots No. 52 and 53 are shown on a Plat of Dimmeydale Addition No. 5, said plat being of record in the Office of the Clerk of the County Court of Ohio County, West Virginia, in Plat Book No. 3, at Pages No. 19 and 28, said point being also located N. 87° 13' W. (all bearings being from a true north meridian, as observed at 80° 31' longitude) 112.63 feet, measured along the said division line, from its intersection with the westerly line of Pleasant Drive; thence leaving said division line between Lots No. 52 and 53, S. 1° 02' E. 33.76 feet to a point; thence S. 4° 34' W. 16.32 feet to a point in the division line between Lots No. 53 and 54; thence with the said division line between Lots No. 53 and 54, N. 87° 13' W. (at 15.01 feet passing through Station 127 plus 66.16 of the center line of the Wheeling Creek Interceptor Sewer, Contract "F") 28.21 feet to a point at the most southwesterly corner of Lot No. 53; thence with the westerly line of Lot No. 53, N. 2° 13' E. 50.00 feet to a point at the most northwesterly corner of Lot No. 53; thence with the above mentioned division line between Lots No. 52 and 53, S. 87° 13' E. (at 11.96 feet passing through Station 127 plus 06.58 of the center line of the Wheeling Creek Interceptor Sewer, Contract "F") 26.97 feet to the place of beginning.

WHEELING SANITARY BOARD

CONTRACT F
STA. 127+66.16 TO STA. 128+16.18
WHEELING CREEK INTERCEPTOR SEWER

NOTE:
M.H. - MANHOLE
I.C. - INTERCEPTING CHAMBER
W.I.C. - LEAPING WEIR, INTERCEPTING CHAMBER



DESCRIPTION

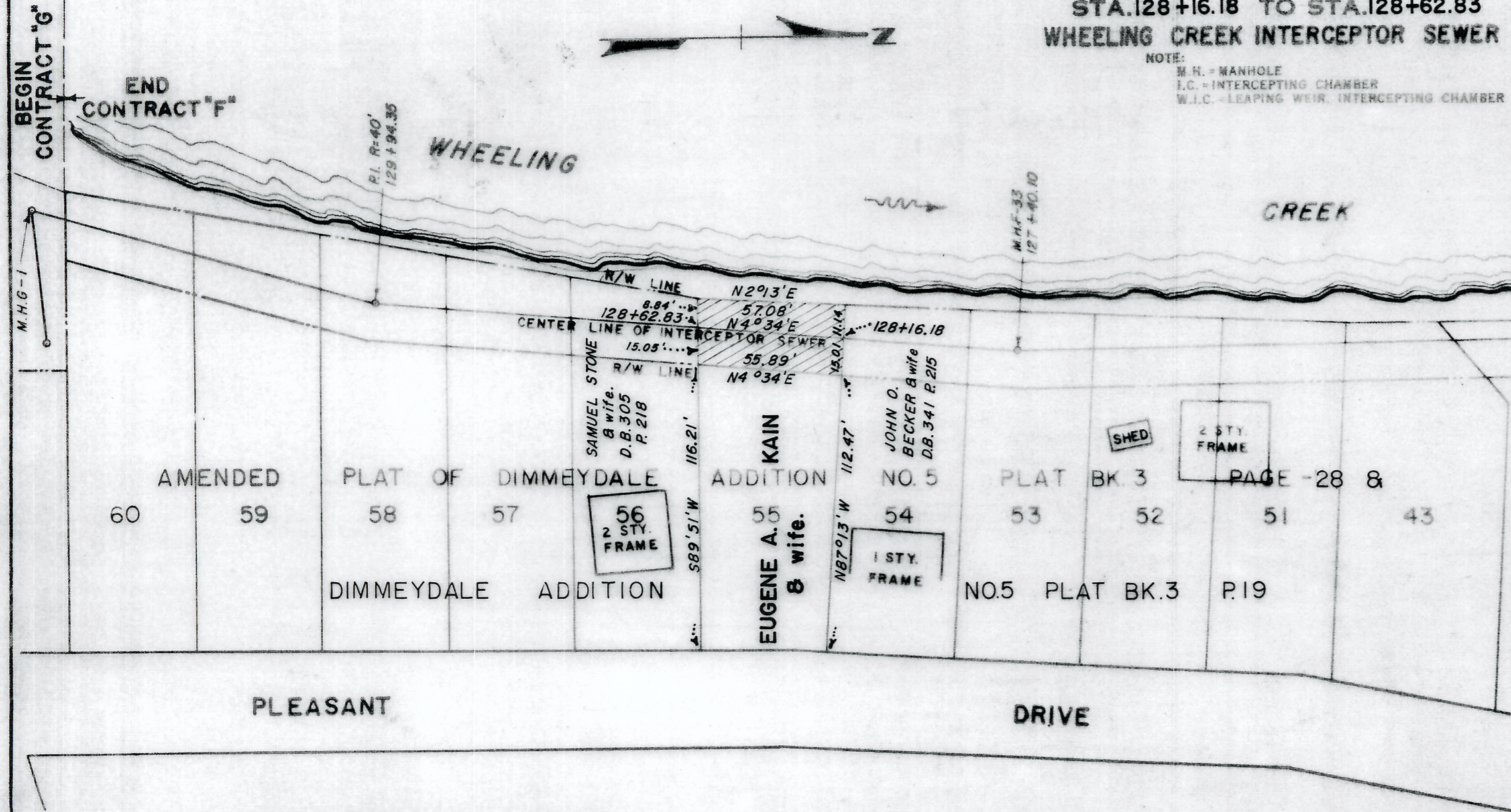
Beginning at a point in the division line between Lots No. 53 and 54, as the said Lots No. 53 and 54 are shown on a Plat of Dimmeydale Addition No. 5, said plat being of record in the Office of the Clerk of the County Court of Ohio County, West Virginia, in Plat Book No. 3, at Page No. 19 and 28, said point being also located N. 87° 13' W. (all bearings being from a true north meridian, as observed at 80° 31' longitude) 110.9 feet, measured along the said division line, from its intersection with the westerly line of Pleasant Drive; thence leaving the said division line between Lots No. 53 and 54, S. 4° 34' W. 50.02 feet to a point in the division line between Lots No. 54 and 55; thence with the said division line between Lots No. 54 and 55, N. 87° 13' W. (at 15.01 feet passing through Station 128 plus 16.18 of the center line of the Wheeling Creek Interceptor Sewer, Contract "F") 26.15 feet to a point in the most southwesterly corner of Lot No. 54; thence with the westerly line of Lot No. 54, N. 2° 13' E. 50.00 feet to a point at the most northwesterly corner of Lot No. 54; thence with the above mentioned division line between Lots No. 53 and 54, S. 87° 13' E. (at 13.20 feet passing through Station 127 plus 66.16 of the center line of the Wheeling Creek Interceptor Sewer, Contract "F") 28.21 feet to the place of beginning.

RIGHT OF WAY FOR INTERCEPTOR SEWER
CONVEYED BY—JOHN O. BECKER & CATHERINE L. BECKER, his wife.
DEED BOOK— PAGE—
SCALE—1"=50'

WHEELING SANITARY BOARD

CONTRACT F
STA. 128+16.18 TO STA. 128+62.83
WHEELING CREEK INTERCEPTOR SEWER

NOTE:
M.H. - MANHOLE
I.C. - INTERCEPTING CHAMBER
W.I.C. - LEAVING WEIR, INTERCEPTING CHAMBER



RIGHT OF WAY FOR INTERCEPTOR SEWER
CONVEYED BY—EUGENE A. KAIN & RUTH E. KAIN, his wife.
DEED BOOK— PAGE—
SCALE—1"=50'

R/W 14 R 2

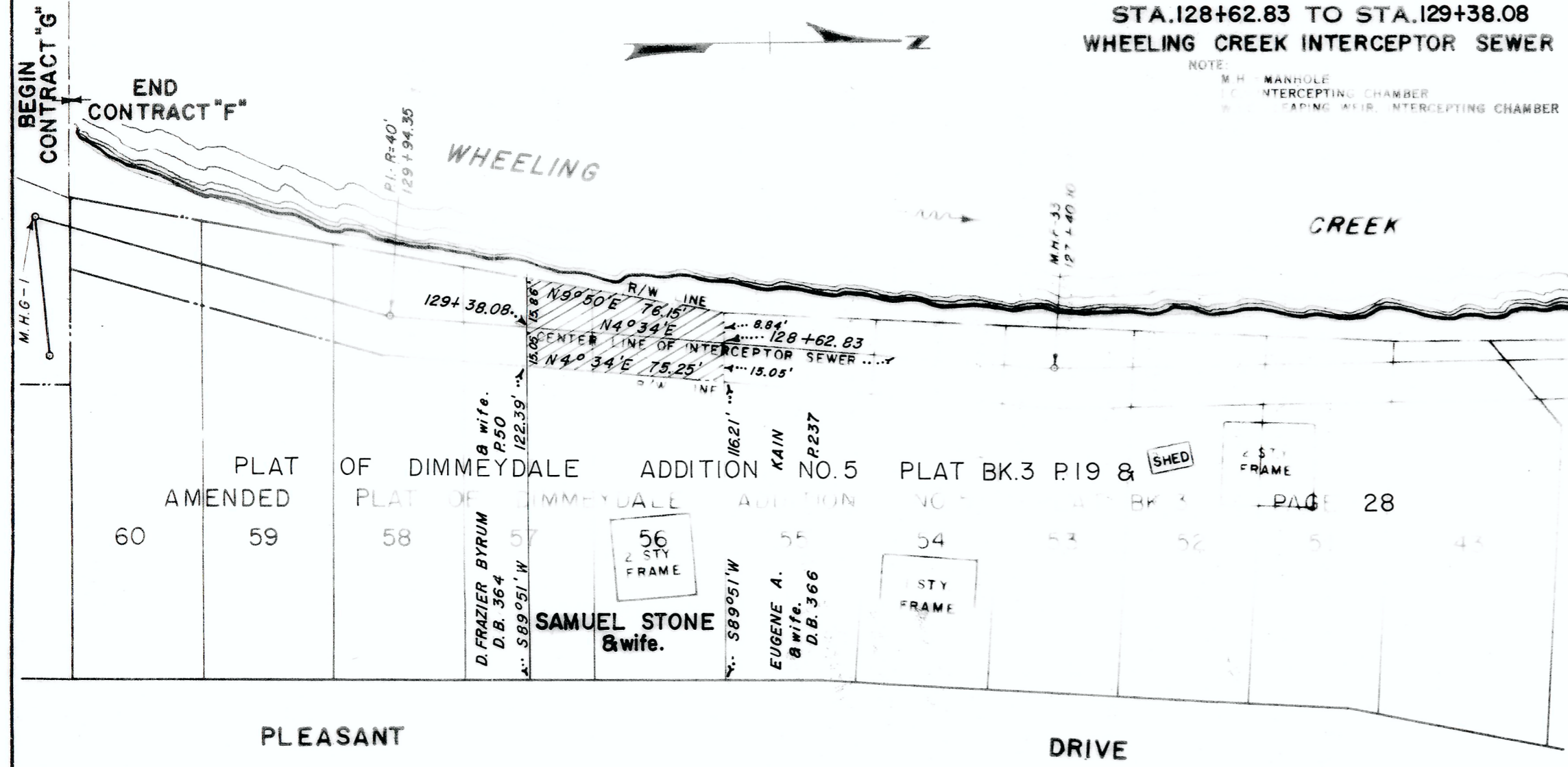
DESCRIPTION

Beginning at a point in the division line between Lots No. 54 and 55, as the said Lots No. 54 and 55 are shown on an Amended Plat of Dimmeydale Addition No. 5, said Amended Plat being of record in the Office of the Clerk of the County Court of Ohio County, West Virginia, in Flat Book No. 3, at Page No. 28, said point being also located N. 87° 13' W. (all bearings being from a true north meridian, as observed at 80° 31' longitude) 112.47 feet, measured along the said division line, from its intersection with the westerly line of Pleasant Drive; thence leaving the said division line between Lots No. 54 and 55, S. 4° 34' W. 55.89 feet to a point in the division line between Lots No. 55 and 56; thence with the said division line between Lots No. 55 and 56, S. 89° 51' W. (at 15.05 feet passing through Station 128 plus 62.83 of the center line of the Wheeling Creek Interceptor Sewer, Contract "F") 23.89 feet to a point at the most southwesterly corner of Lot No. 55; thence with the westerly line of Lot No. 55, N. 2° 13' E. 57.08 feet to a point at the most northwesterly corner of Lot No. 55; thence with the above mentioned division line between Lots No. 54 and 55, S. 87° 13' E. (at 11.14 feet passing through Station 128 plus 16.18 of the center line of the Wheeling Creek Interceptor Sewer, Contract "F") 26.15 feet to the place of beginning.

WHEELING SANITARY BOARD

CONTRACT F
 STA. 128+62.83 TO STA. 129+38.08
 WHEELING CREEK INTERCEPTOR SEWER

NOTE:
 M.H. MANHOLE
 I.C. INTERCEPTING CHAMBER
 S.F. SUMPING W.P.R. INTERCEPTING CHAMBER



RIGHT OF WAY FOR INTERCEPTOR SEWER
 CONVEYED BY—SAMUEL STONE & ROSE S. STONE, his wife.
 DEED BOOK— PAGE—
 SCALE—1"=50'

R/W 14 P. 2

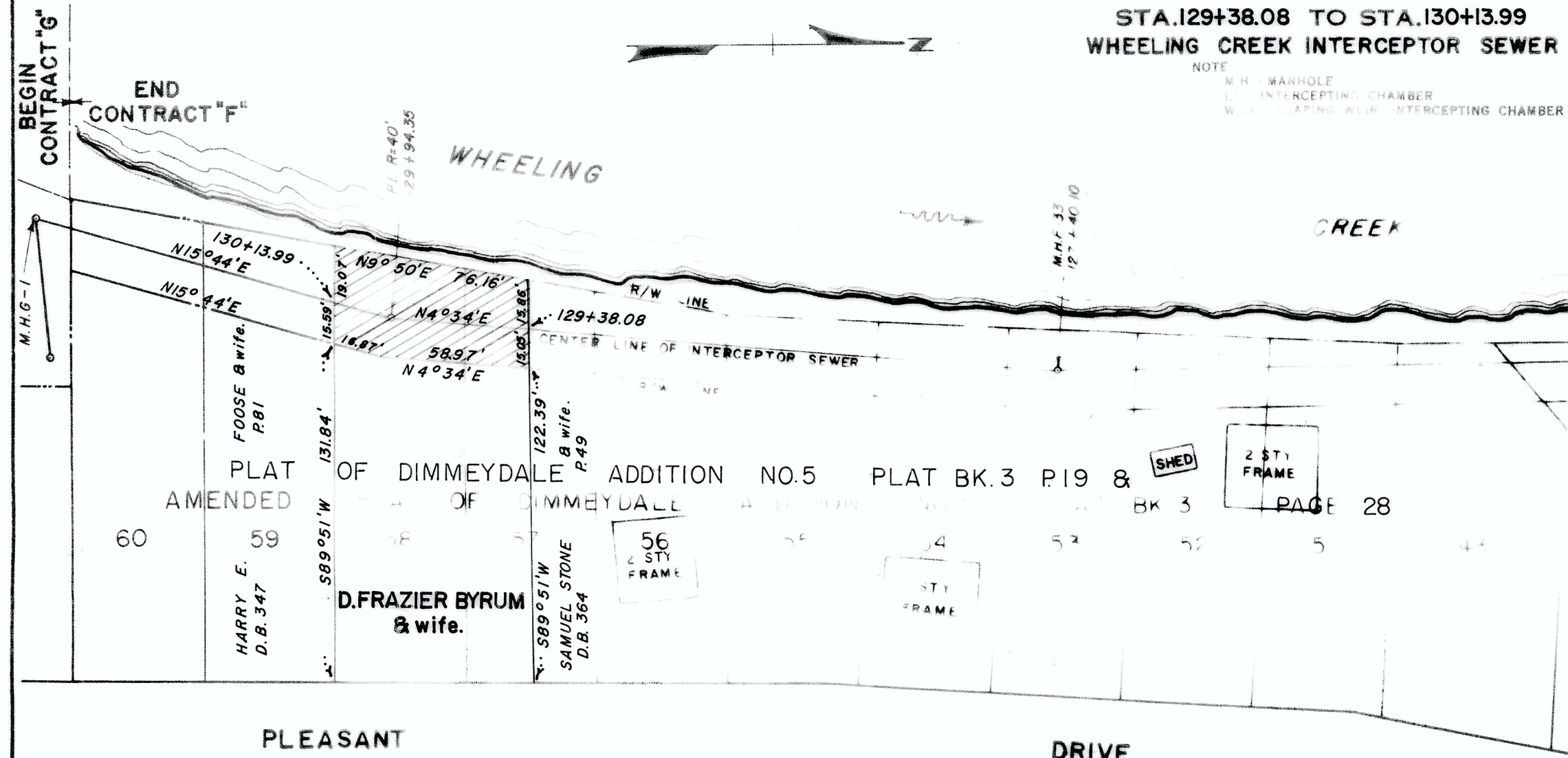
DESCRIPTION

Beginning at a point in the division line between Lots No. 55 and 56, as the said Lots No. 55 and 56 are shown on a Plat of Dimmeydale Addition No. 5, said plat being of record in the Office of the Clerk of the County Court of Ohio County, West Virginia, in Plat Book No. 3, at Page No. 19, and Page No. 28, said point being also located S. 89° 51' W. (all bearings being from a true north meridian, as observed at 80° 31' longitude) 116.21 feet, measured along the said division line, from its intersection with the westerly line of Pleasant Drive; thence leaving the said division line between Lots No. 55 and 56, S. 4° 34' W. 75.25 feet to a point in the northerly line of a tract of land conveyed to D. Frazier Byrum, and wife, and being of record in the Office of the Clerk of the County Court of Ohio County, West Virginia, in Deed Book No. 364, at Page No. 50; thence with the said northerly line of the tract of land of D. Frazier Byrum, and wife, S. 89° 51' W. (at 15.05 feet passing through Station 129 plus 38.08 of the center line of the Wheeling Creek Interceptor Sewer, Contract "F") 30.91 feet to a point; thence N. 9° 50' E. 76.15 feet to a point in the above mentioned division line between Lots No. 55 and 56; thence with the said division line, N. 89° 51' E. (at 8.84 feet passing through Station 128 plus 62.83 of the center line of the Wheeling Creek Interceptor Sewer, Contract "F") 23.89 feet to the place of beginning.

WHEELING SANITARY BOARD

CONTRACT F
 STA. 129+38.08 TO STA. 130+13.99
 WHEELING CREEK INTERCEPTOR SEWER

NOTE:
 M.H. - MANHOLE
 I.C. - INTERCEPTING CHAMBER
 W.C. - WHEELING WEIR INTERCEPTING CHAMBER



RIGHT OF WAY FOR INTERCEPTOR SEWER
 CONVEYED BY - D.FRAZIER BYRUM & BARBARA H. BYRUM, his wife.
 DEED BOOK - PAGE -
 SCALE - 1" = 50'

R/W 14 P. 2

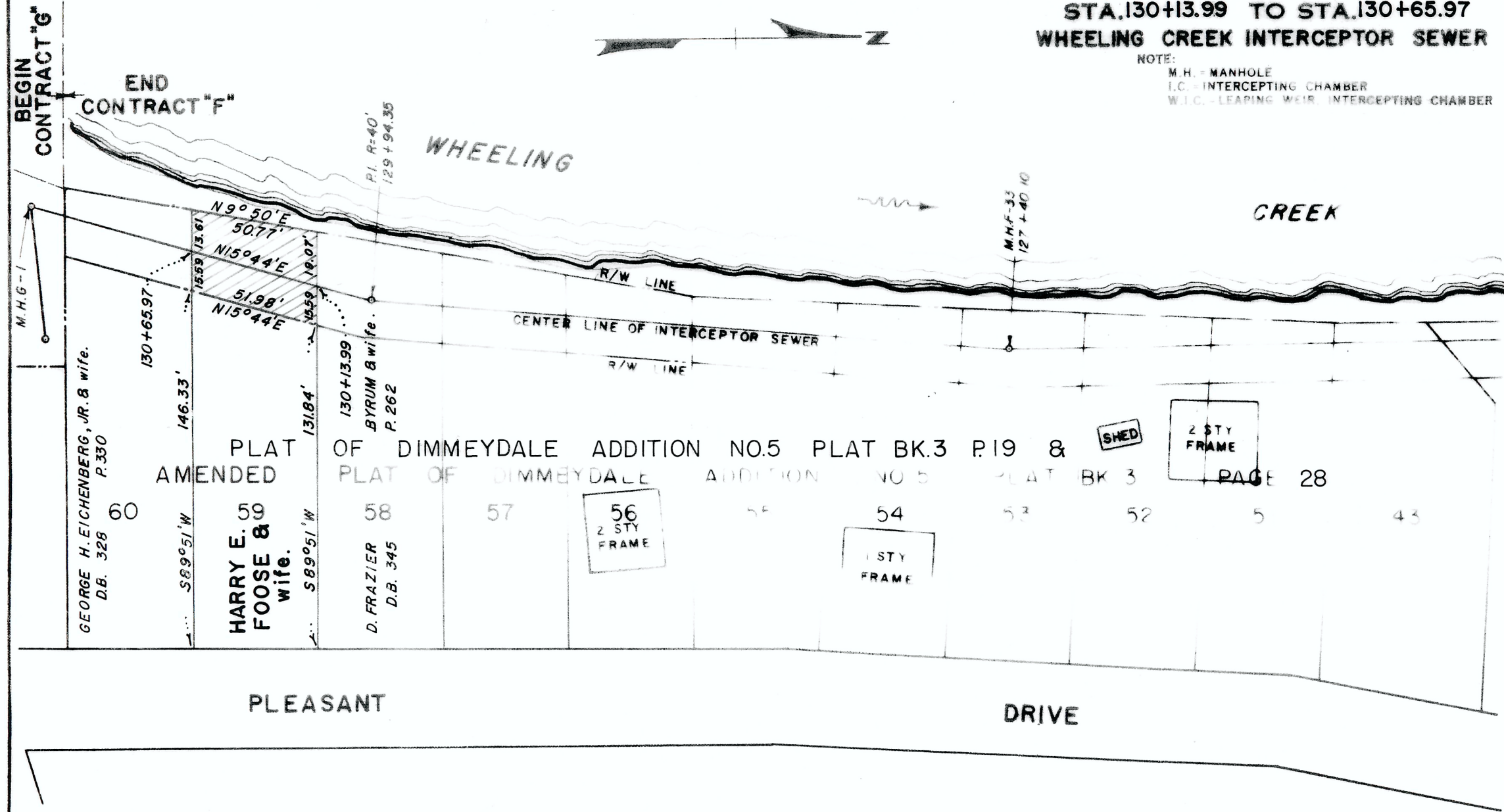
DESCRIPTION

Beginning at a point in the division line between Lots No. 58 and 59, as the said Lots No. 58 and 59 are shown on a Plat of Dimmeydale Addition No. 5, said plat being of record in the Office of the Clerk of the County Court of Ohio County, West Virginia, in Plat Book No. 3, at Pages No. 19 and 28, said point being also located S. 89° 51' W. (all bearings being from a true north meridian, as observed at 80° 31' longitude) 131.84 feet, measured along the said division line, from its intersection with the westerly line of Pleasant Drive; thence with the said division line between Lots No. 58 and 59, S. 89° 51' W. (at 15.59 feet passing through Station 130 plus 13.99 of the center line of the Wheeling Creek Interceptor Sewer, Contract #FW) 34.66 feet to a point; thence N. 9° 50' E. 76.16 feet to the most southwesterly corner of a tract of land conveyed to Samuel Stone, and wife, and being of record in the Office of the Clerk of the County Court of Ohio County, West Virginia, in Deed Book No. 364, at Page No. 49; thence with the southerly line of the tract of land conveyed to Samuel Stone, and wife, N. 89° 51' E. (at 15.86 feet passing through Station 129 plus 38.08 of the center line of the Wheeling Creek Interceptor Sewer, Contract #FW) 30.91 feet to a point; thence S. 1° 34' W. 58.97 feet to a point; thence S. 15° 44' W. 16.87 feet to the place of beginning.

WHEELING SANITARY BOARD

CONTRACT F
 STA. 130+13.99 TO STA. 130+65.97
 WHEELING CREEK INTERCEPTOR SEWER

NOTE:
 M.H. - MANHOLE
 I.C. - INTERCEPTING CHAMBER
 W.I.C. - LEAPING WEIR INTERCEPTING CHAMBER



RIGHT OF WAY FOR INTERCEPTOR SEWER
 CONVEYED BY—HARRY E. FOOSE & RUTH T. FOOSE, his wife.
 DEED BOOK— PAGE—
 SCALE—1"=50'

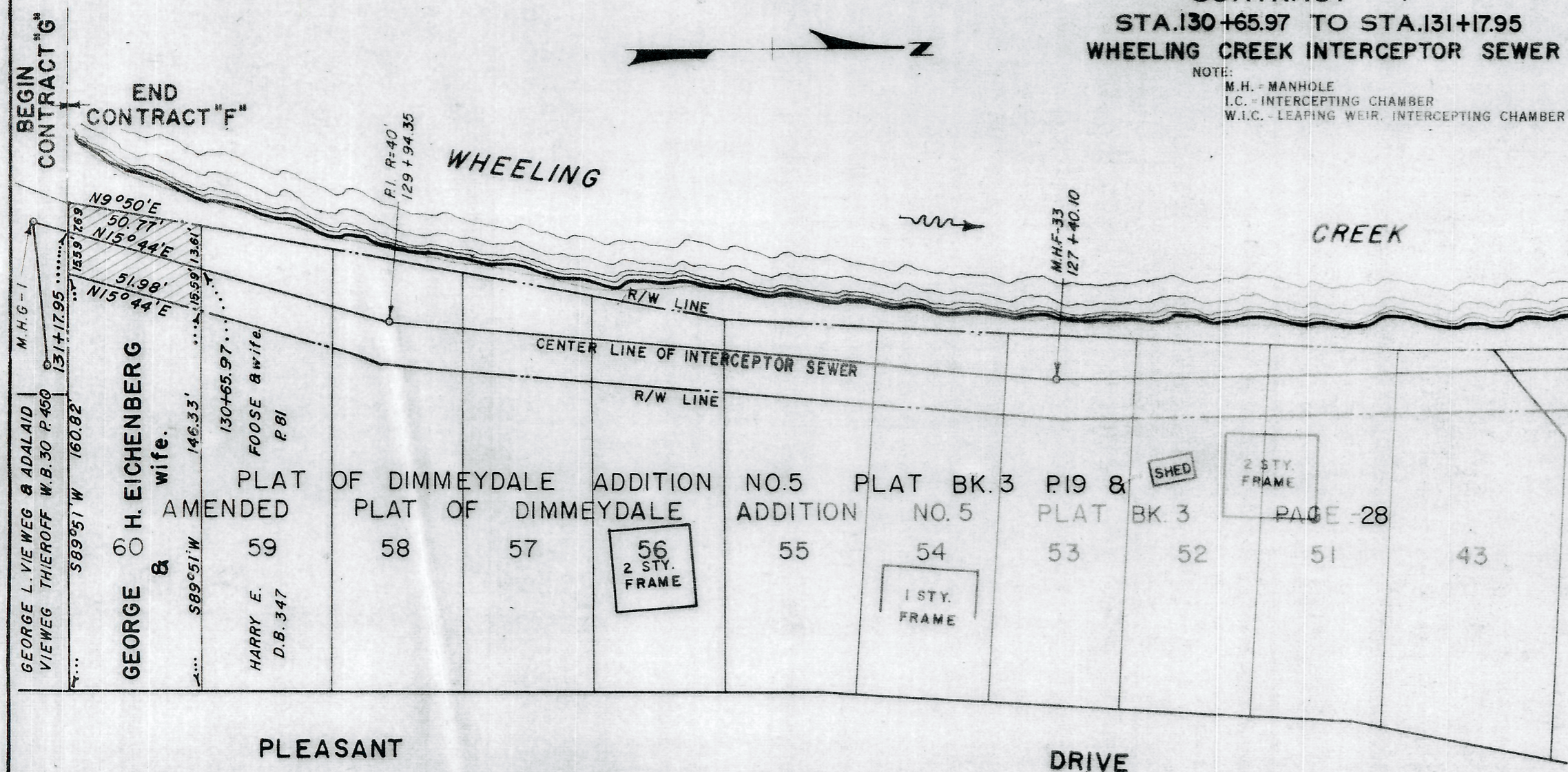
R/W 14 P. 2

DESCRIPTION

Beginning at a point in the division line between Lots No. 58 and 59, as the said Lots No. 58 and 59 are shown on a Plat of Dimmeydale Addition No. 5, said plat being of record in the Office of the Clerk of the County Court of Ohio County, West Virginia, in Plat Book No. 3, at Page No. 19 and 28, said point being also located S. 89° 51' W. (all bearings being from a true north meridian, as observed at 80° 31' longitude) 131.84 feet, measured along the said division line, from its intersection with the westerly line of Pleasant Drive; thence leaving the said division line between Lots No. 58 and 59, S. 15° 44' W. 51.98 feet to a point in the division line between Lots No. 59 and 60; thence with the said division line between Lots No. 59 and 60, S. 89° 51' W. (at 15.59 feet passing through Station 130 plus 65.97 of the center line of the Wheeling Creek Interceptor Sewer, Contract "F") 29.20 feet to a point; thence N. 9° 50' E. 50.77 feet to a point in the above mentioned division line between Lots No. 58 and 59; thence with the said division line between Lots No. 58 and 59, N. 89° 51' E. (at 19.07 feet passing through Station 130 plus 13.99 of the center line of the Wheeling Creek Interceptor Sewer, Contract "F") 34.66 feet to the place of beginning.

CONTRACT F
 STA. 130+65.97 TO STA. 131+17.95
 WHEELING CREEK INTERCEPTOR SEWER

NOTE:
 M.H. - MANHOLE
 I.C. - INTERCEPTING CHAMBER
 W.I.C. - LEAPING WEIR, INTERCEPTING CHAMBER



DESCRIPTION

Beginning at a point in the division line between Lots No. 59 and 60, as the said Lots No. 59 and 60 are shown on a Plat of Dimmeydale Addition No. 5, said plat being of record in the Office of the Clerk of the County Court of Ohio County, West Virginia, in Plat Book No. 3, at Pages No. 19 and 28, said point being also located S. 89° 51' W. (all bearings being from a true north meridian, as observed at 80° 31' longitude) 146.33 feet, measured along the said division line, from its intersection with the westerly line of Pleasant Drive; thence leaving the said division line, S. 15° 44' E. 51.98 feet to a point in the southerly line of Lot No. 60; thence with the said southerly line of Lot No. 60, S. 89° 51' W. (at 15.59 feet passing through Station 131 plus 17.95 of the center line of the Wheeling Creek Interceptor Sewer, Contract #F) 23.28 feet to a point; thence leaving the southerly line of Lot No. 60, N. 9° 50' E. 50.77 feet to a point in the above mentioned division line between Lots No. 59 and 60; thence with the said division line, N. 89° 51' E. (at 13.61 feet passing through Station 130 plus 65.97 of the center line of the Wheeling Creek Interceptor Sewer, Contract #F) 29.2 feet to the place of beginning.

RIGHT OF WAY FOR INTERCEPTOR SEWER
 CONVEYED BY - GEORGE H. EICHENBERG, JR., & MARION RUTH EICHENBERG, his wife.
 DEED BOOK - PAGE -
 SCALE - 1" = 50'

R/W 14 P. 2
 C. C. SMITH'S SONS ENGINEERS INC., WHEELING, W. VA.